

blue line

UPDATE

Spring 2025

*IndyGo*SM





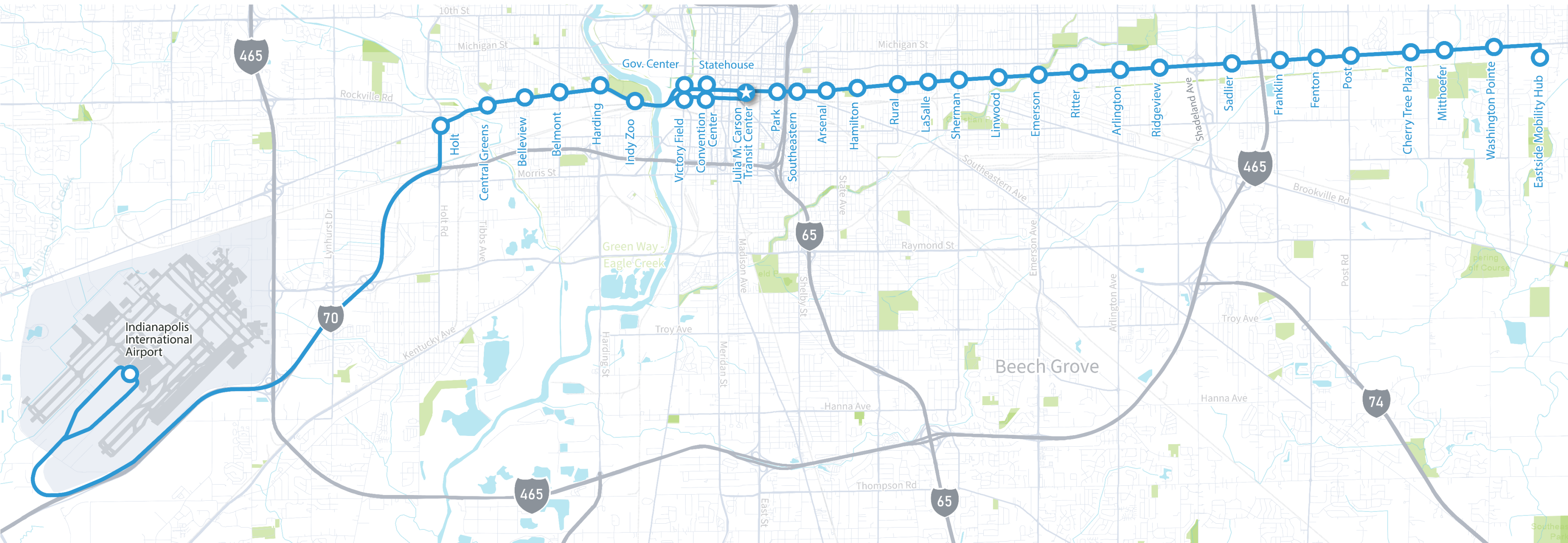
AGENDA

- **Project Status and Overview**
- **Closures and Detours**
- **Community Support**
- **Questions**





PROJECT OVERVIEW



*IndyGo*SM

B blue line



MORE THAN TRANSIT



9.7 MILES OF NEW OR REPLACED SIDEWALK



359 NEW OR UPGRADED ADA CURB RAMPS




**30 STATIONS. 12 WITH BIKE
PARKING. CAPACITY OF 8 BIKES
PER STATION.**



46.5 LANE MILES OF RESURFACING



**2.3 MILES OF NEW OR REFRESHED
CROSSWALKS**



63 NEW OR UPGRADED TRAFFIC SIGNALS

*IndyGo*SM



BUDGET & FUNDING



PROJECT BUDGET & FUNDING:

- **\$387M**

FUNDING:

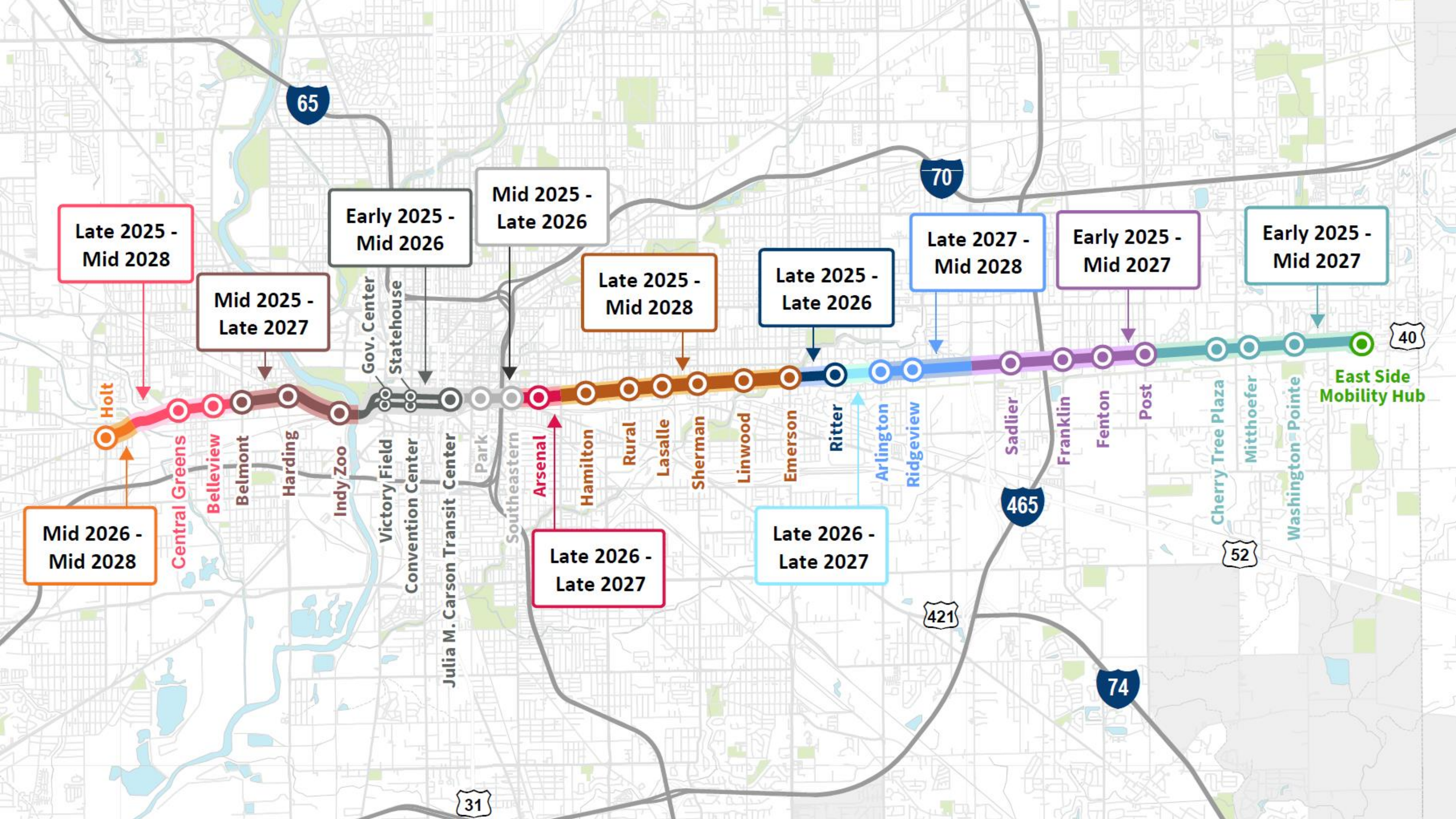
- FTA Small Starts Grant: \$150M
- RAISE Grant: \$21.8M
 - *New in 2024*
- Community Project Funding: \$1.0M
 - *New in 2024*
- DPW Contribution: \$16.5M
- CEG Contribution: \$15.0M
- Additional federal funds: \$36M
- Local Match: \$135M

PROGRESS



MILESTONES

- 100% design complete
- FTA CIG Grant Awarded
- Construction Procurement Complete
- Public Open Houses -> Wk of Feb. 10
- Groundbreaking Event -> Feb. 28
- Construction Start -> Early 2025
- Blue Line Opening -> 2028





MAINTENANCE OF TRAFFIC

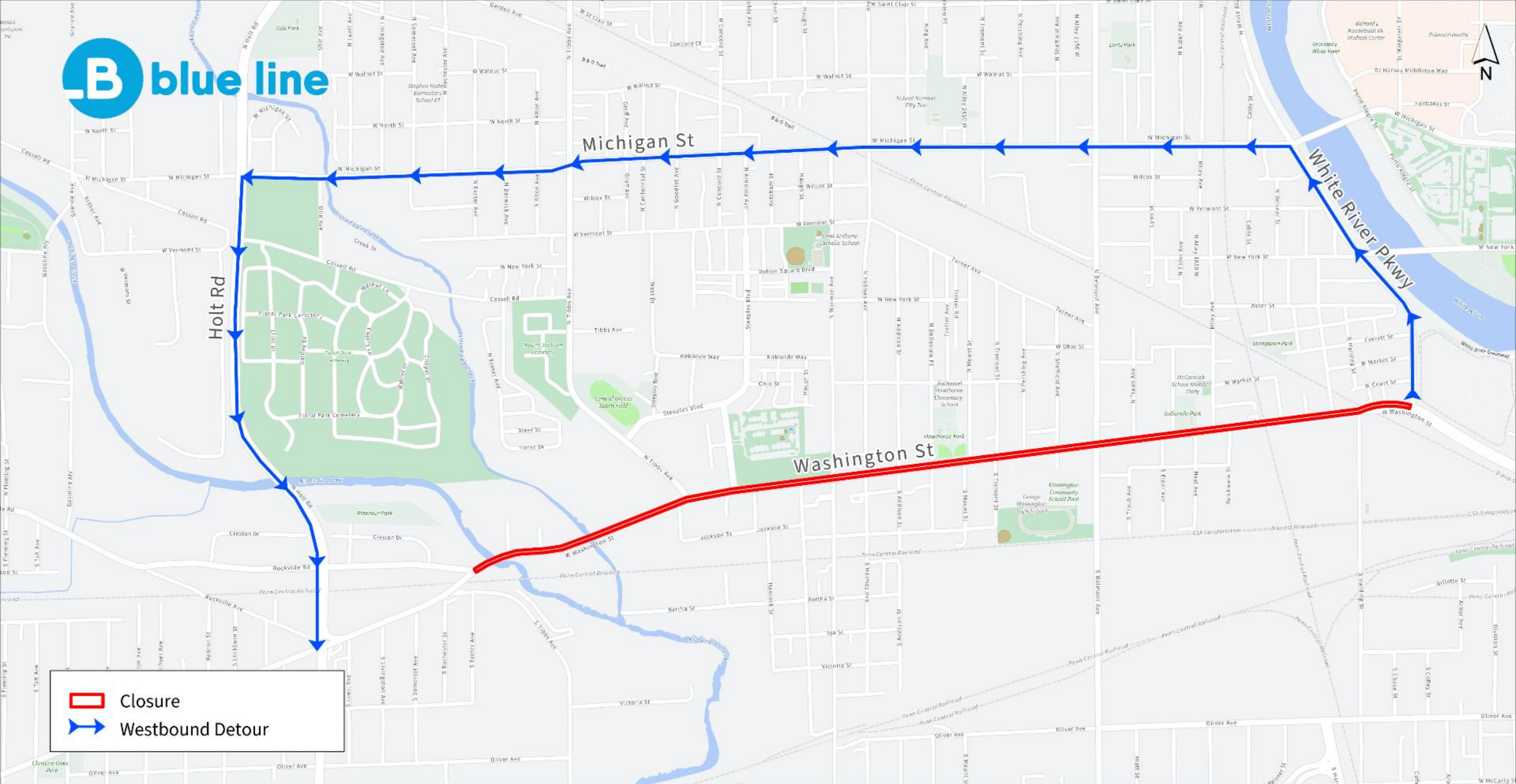
- Minimize impact on traveling public
- Expedite construction
- Safety for public and construction workers





2025 DETOURS & ROAD CLOSURES



Summer 2025 Closures

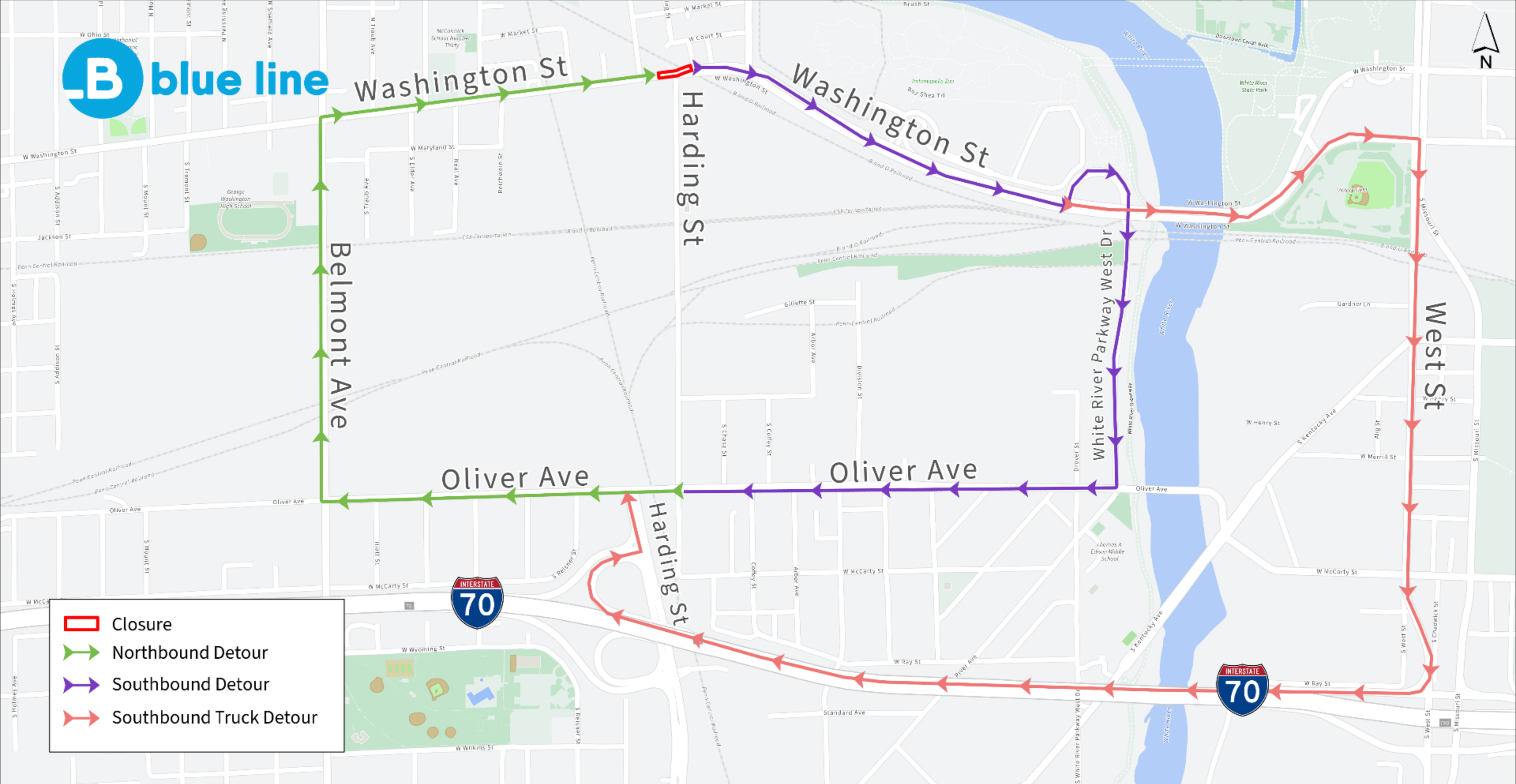


 Closure

 Westbound Detour

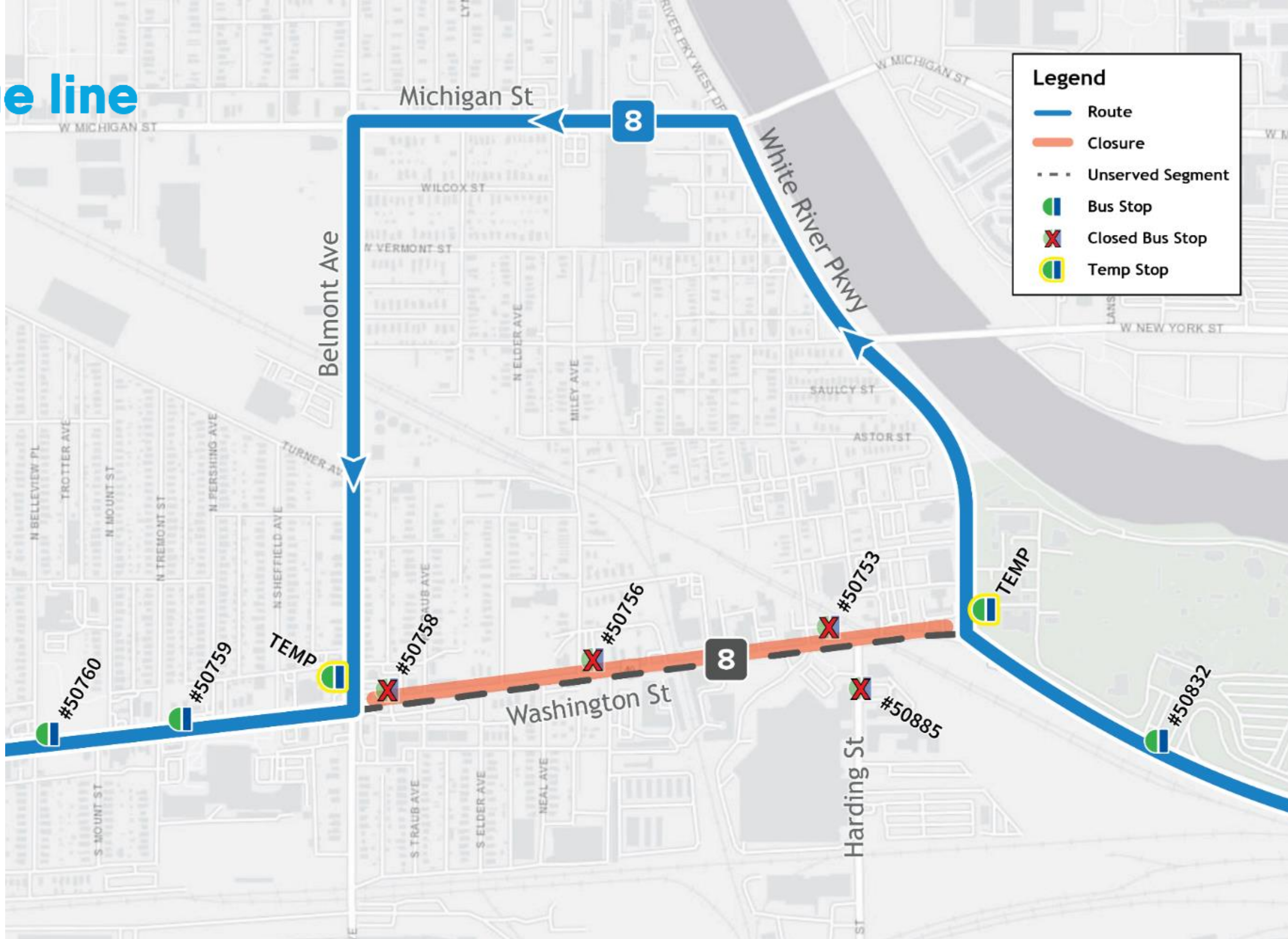
Traffic Detour 2-2: Washington St. from Rockville Rd. to N. White River Pkwy W. (150 days)





Traffic Detour 2-3: S. Harding St. at W. Washington St. (60 days)





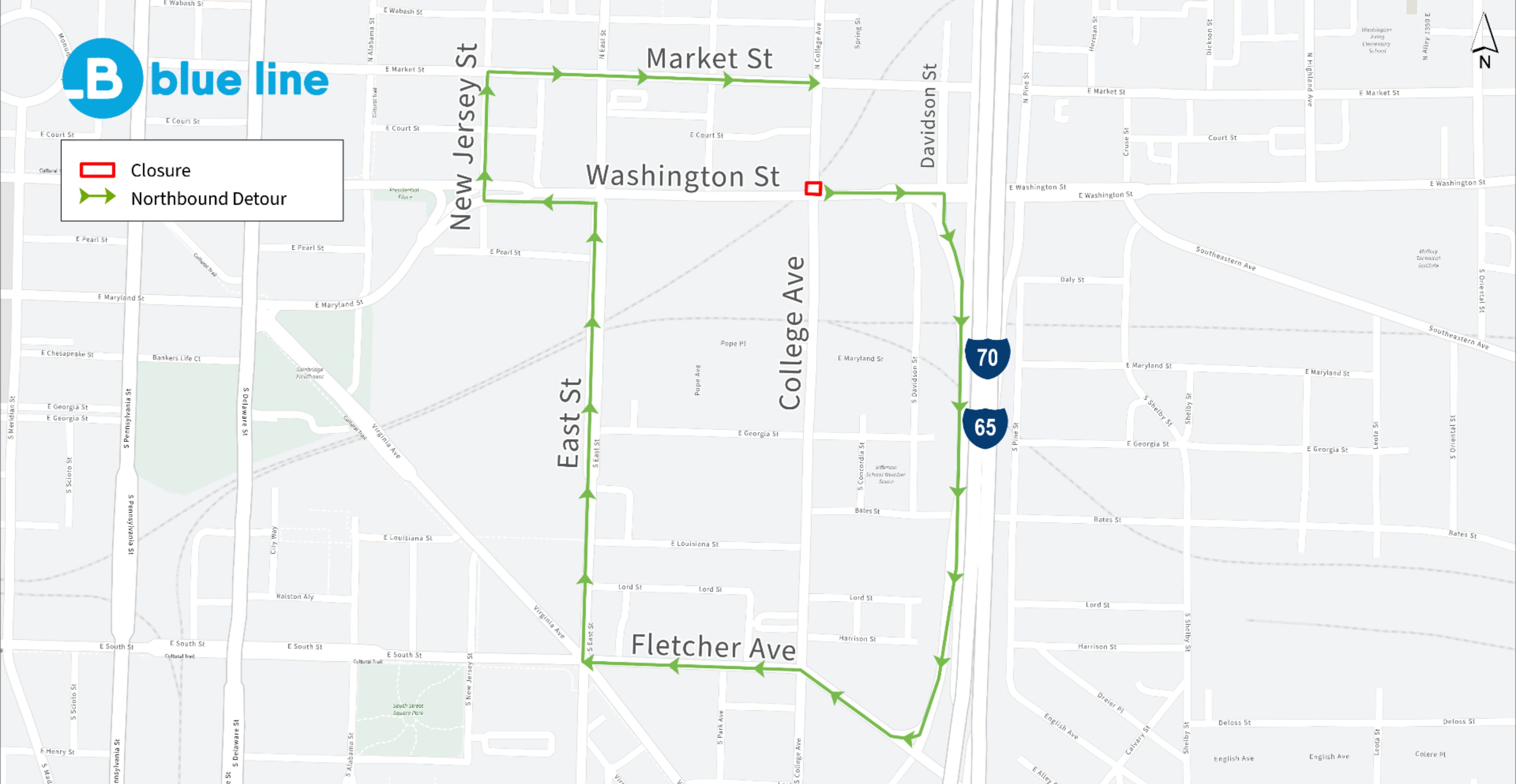


Bus Detour 2-3: White River Pkwy. to Belmont Ave. Westbound (150 days)





 Closure
 Northbound Detour





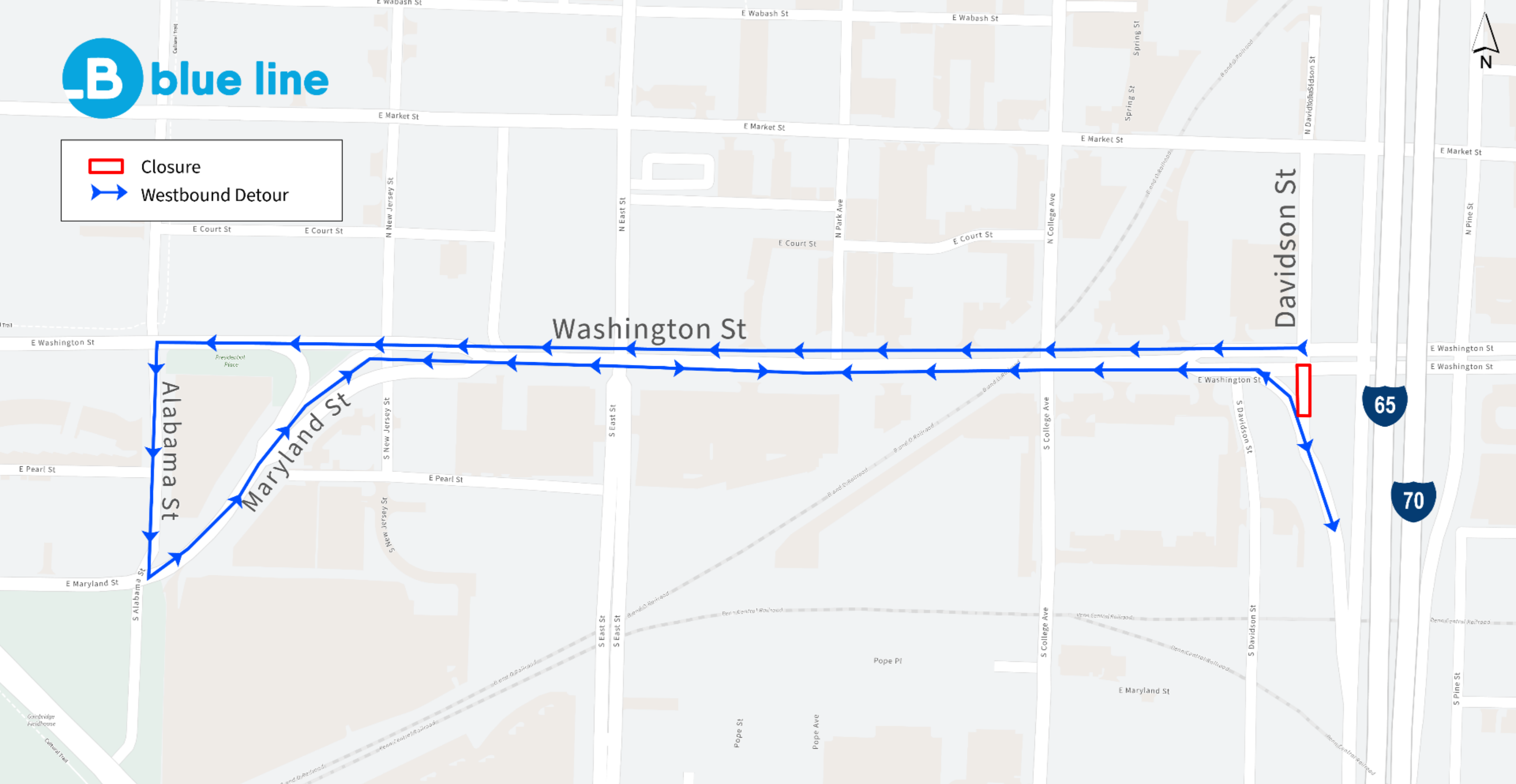
Traffic Detour 3-5: S. College Ave. at Washington St. (30 days)



Fall 2025 Closures

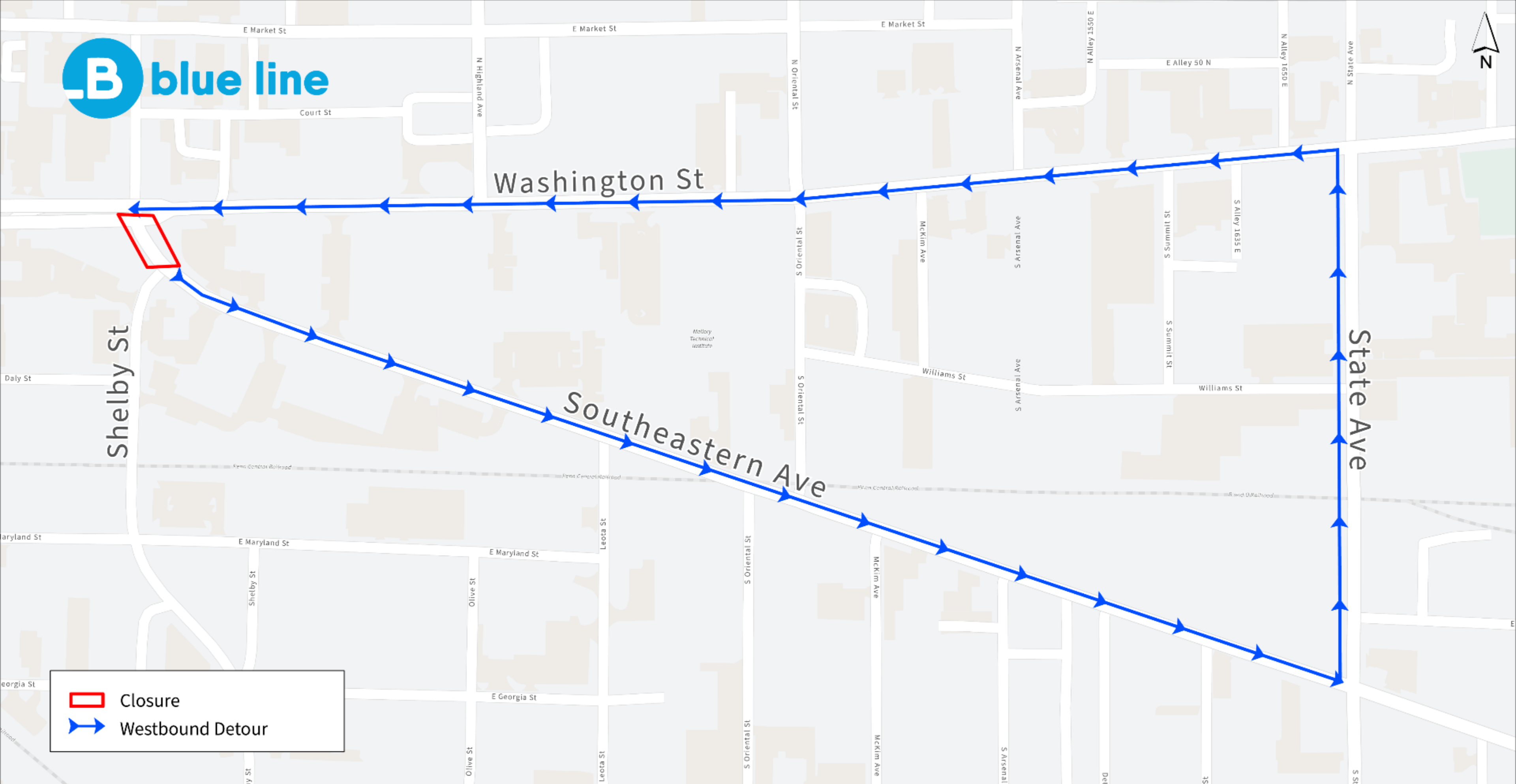



 Closure
 Westbound Detour




Traffic Detour 3-1: I-65/I-70 Entrance Ramp (Weekend Closures – Fall 2025)







 Closure

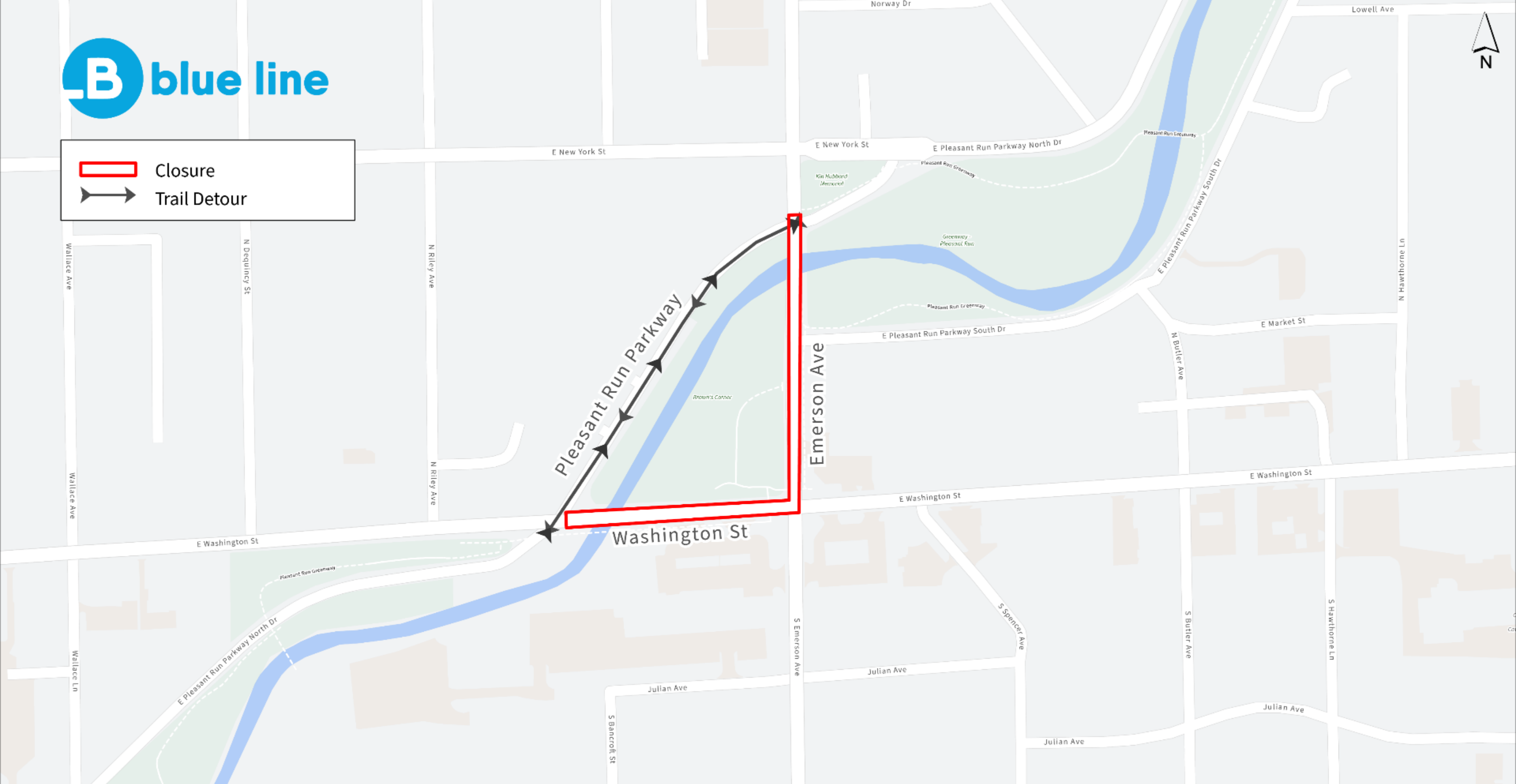
 Westbound Detour

Traffic Detour 3-4: Southeastern Ave. Shelby St. to Washington St. (12 days)



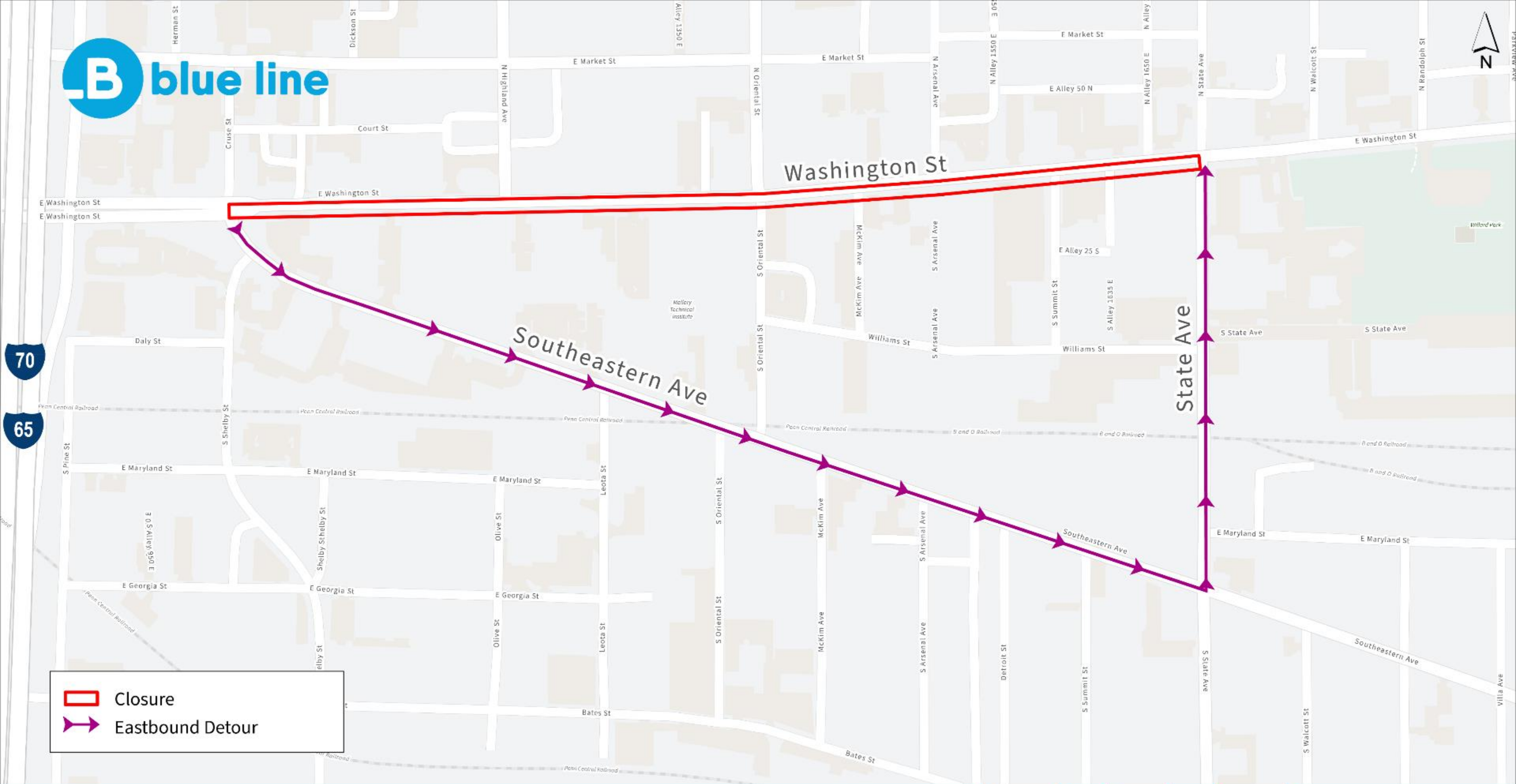


 Closure
 Trail Detour



Traffic Detour 4-9: Pleasant Run Trail along Emerson Ave. and Washington St. (45 days)





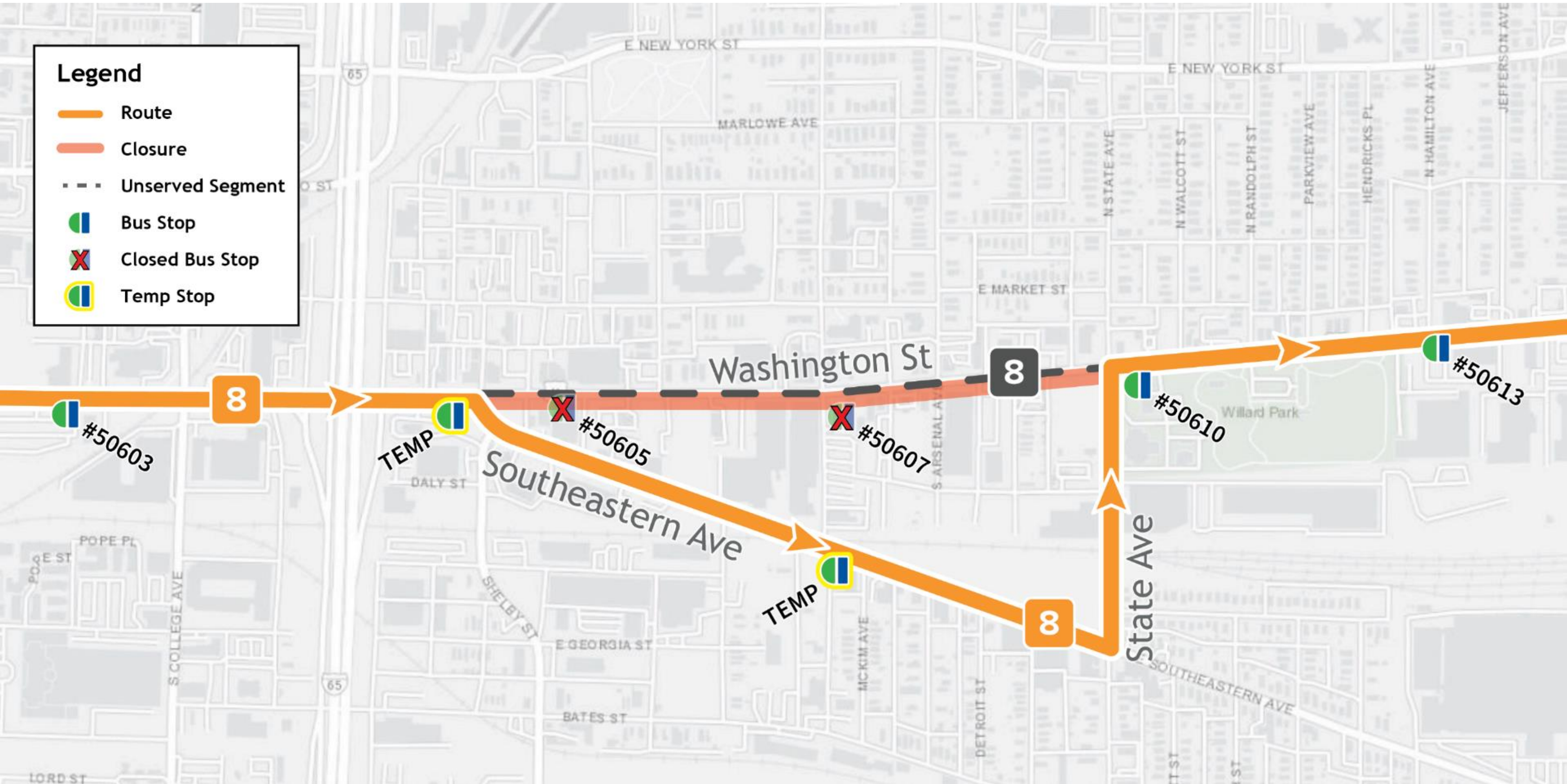
 Closure
 Eastbound Detour

Traffic Detour 4-10: Washington St. from Southeastern Ave. to State Ave. (90 days)



Legend

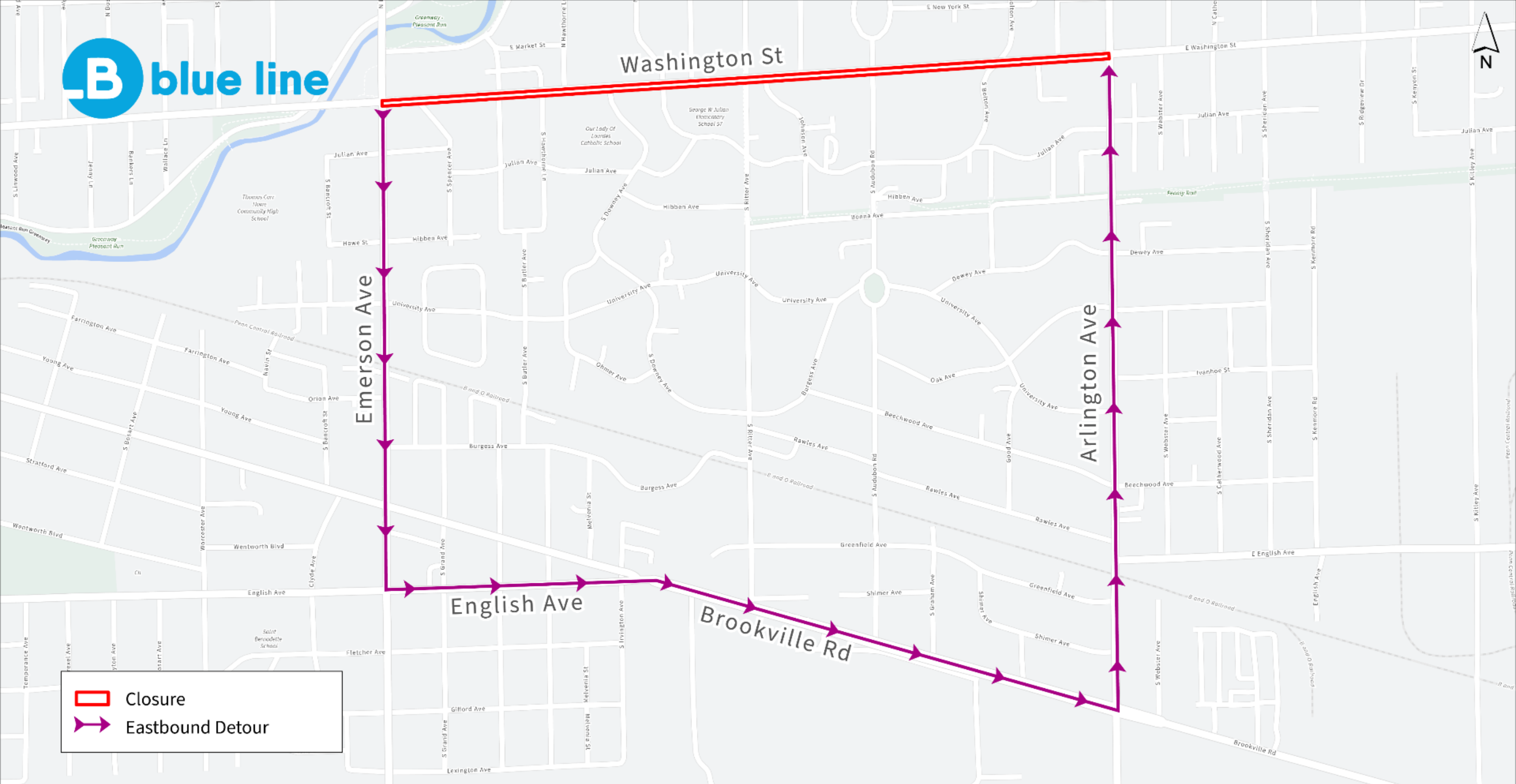
- Route
- Closure
- Unserved Segment
- Bus Stop
- Closed Bus Stop
- Temp Stop



Bus Detour 4-10: Southeastern Ave. to State Ave. Eastbound (90 days)



Winter 2025 Closures



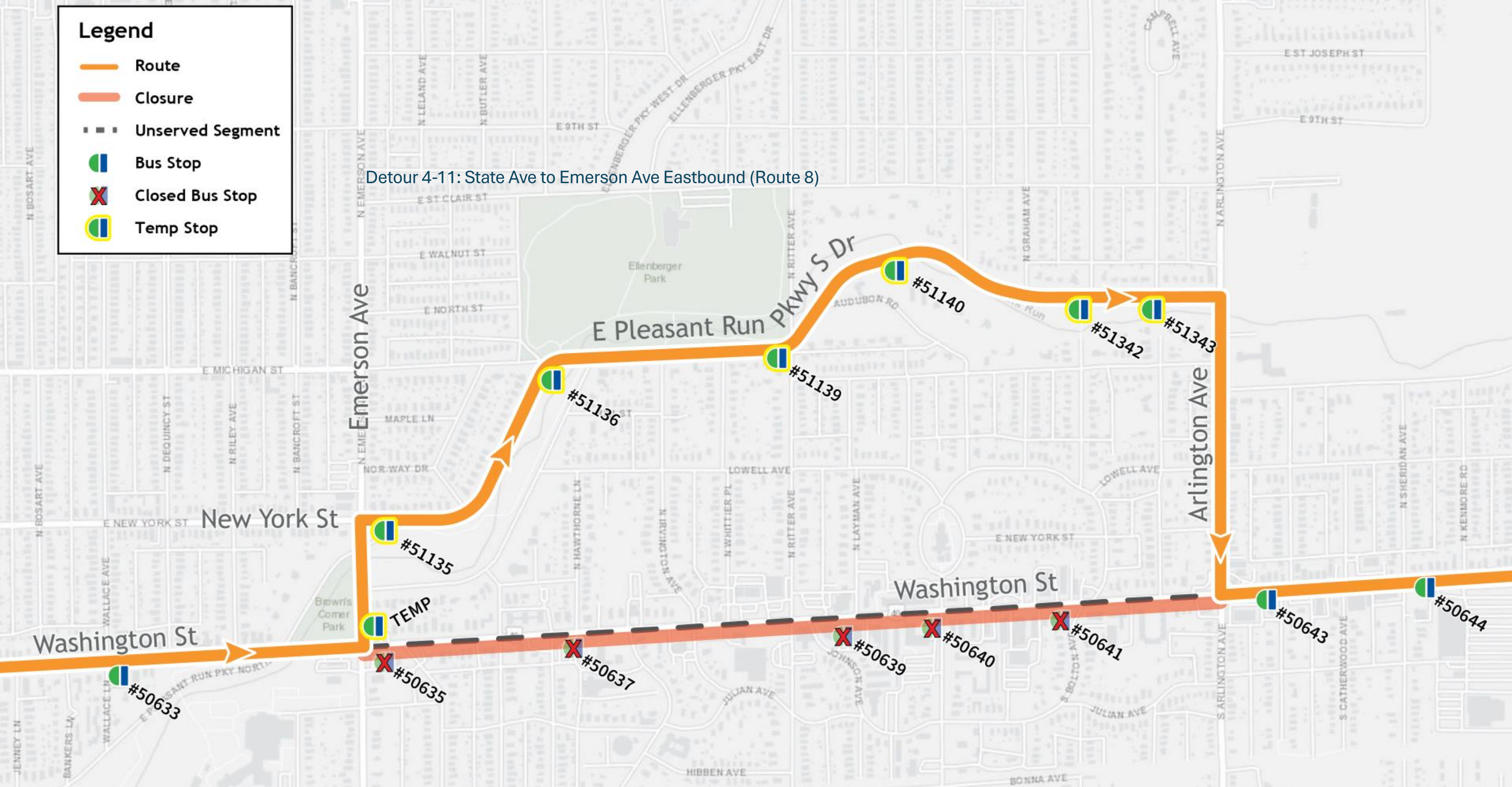
Traffic Detour 4-12: Washington St. from Emerson Ave. to Arlington Ave. (160 days)



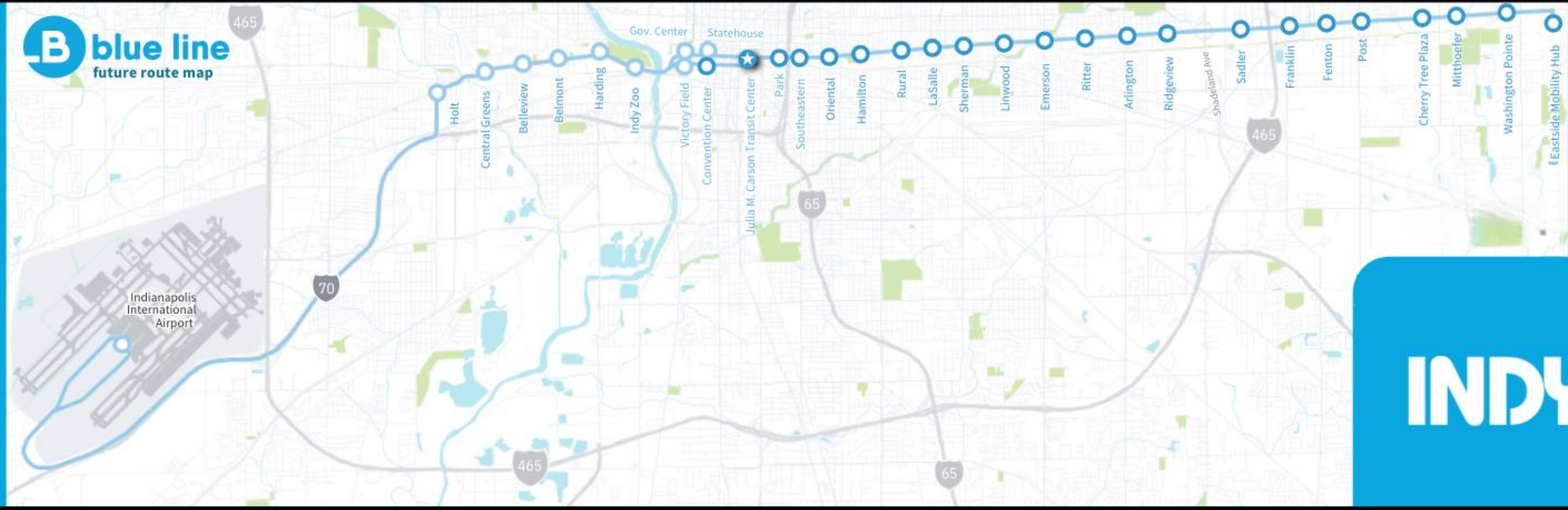
Legend

- Route
- Closure
- Unserved Segment
- Bus Stop
- Closed Bus Stop
- Temp Stop

Detour 4-11: State Ave to Emerson Ave Eastbound (Route 8)



Bus Detour 4-12: Emerson Ave. to Arlington Ave. Eastbound (160 days)



Blue Line Public Meetings

Join us at one of our open houses and talk with IndyGo staff about the Blue Line project.

Monday, Feb. 10

Ball State
University CAP: INDY

25 N. Pine St.

Noon - 2 P.M.
&
5-7 P.M.

Tuesday, Feb. 11

IndyGo
West Campus

1501 W. Washington St.

Noon - 2 P.M.
&
5-7 P.M.

Wednesday, Feb. 12

Cumberland
Town Hall

11501 E. Washington St.

Noon - 2 P.M.
&
5-7 P.M.

Thursday, Feb. 13

Irvington
Development
Organization

5855 E. Washington St.

Noon - 2 P.M.
&
5-7 P.M.

Monday, Feb. 17

Virtual
Meeting

Register at IndyGo.net

5:30 P.M.

YOU'RE INVITED

FEBRUARY 28 | 10 AM



blue line
GROUND BREAKING

IRVINGTON LODGE EVENTS
5515 E. WASHINGTON ST.

IndyGoSM

STAY ENGAGED



PROJECT WEBPAGE:

www.indygo.net/blue-line



Includes: interactive design map, renderings, FAQs, file archive

WAYS TO COMMENT:



Online Comment Form | www.indygo.net/contact-us

Customer Care Center | 317-635-3344

Customer Care Center Desk | 201 E. Washington St.

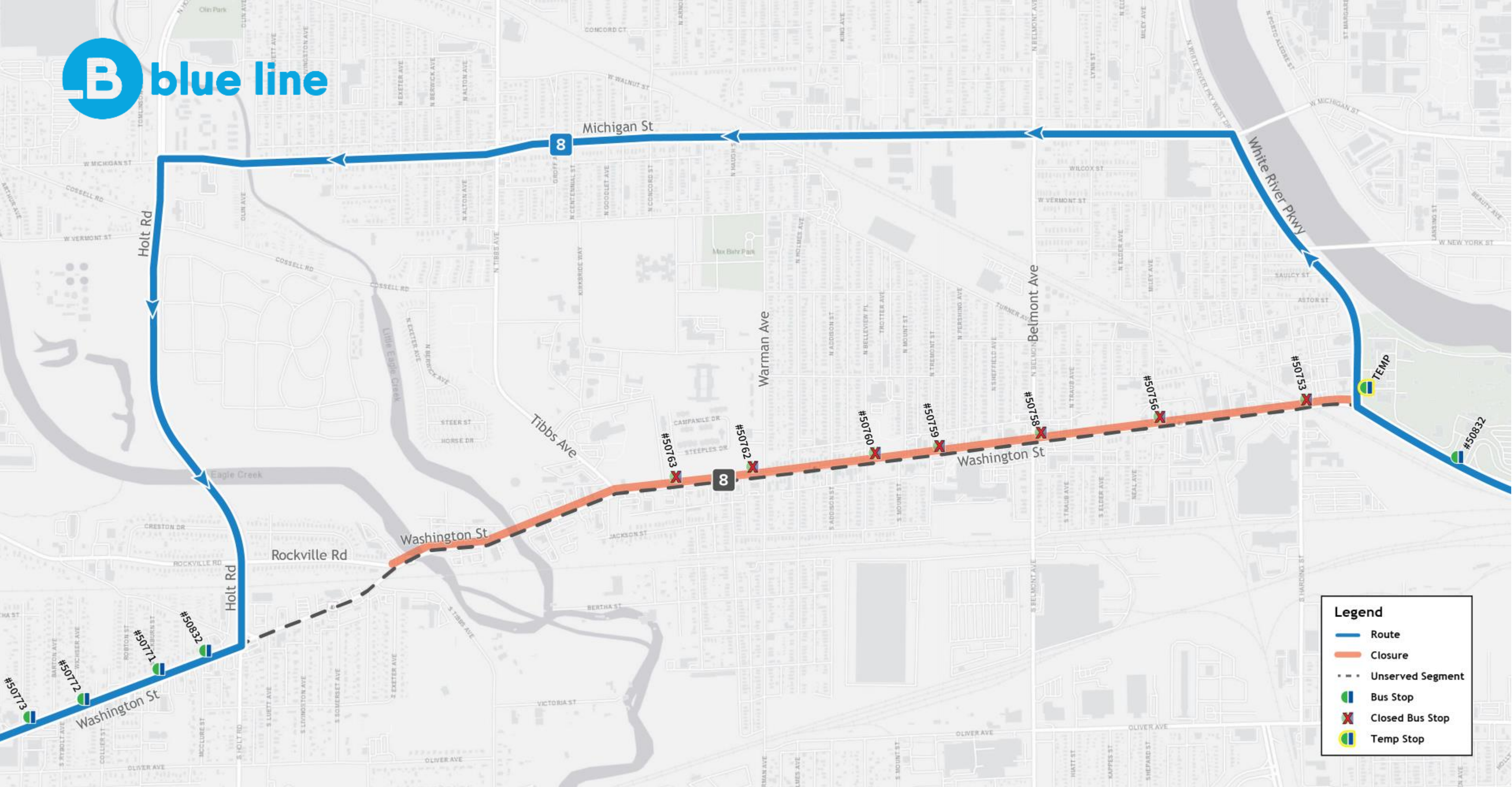


THANK
YOU

QUESTIONS?



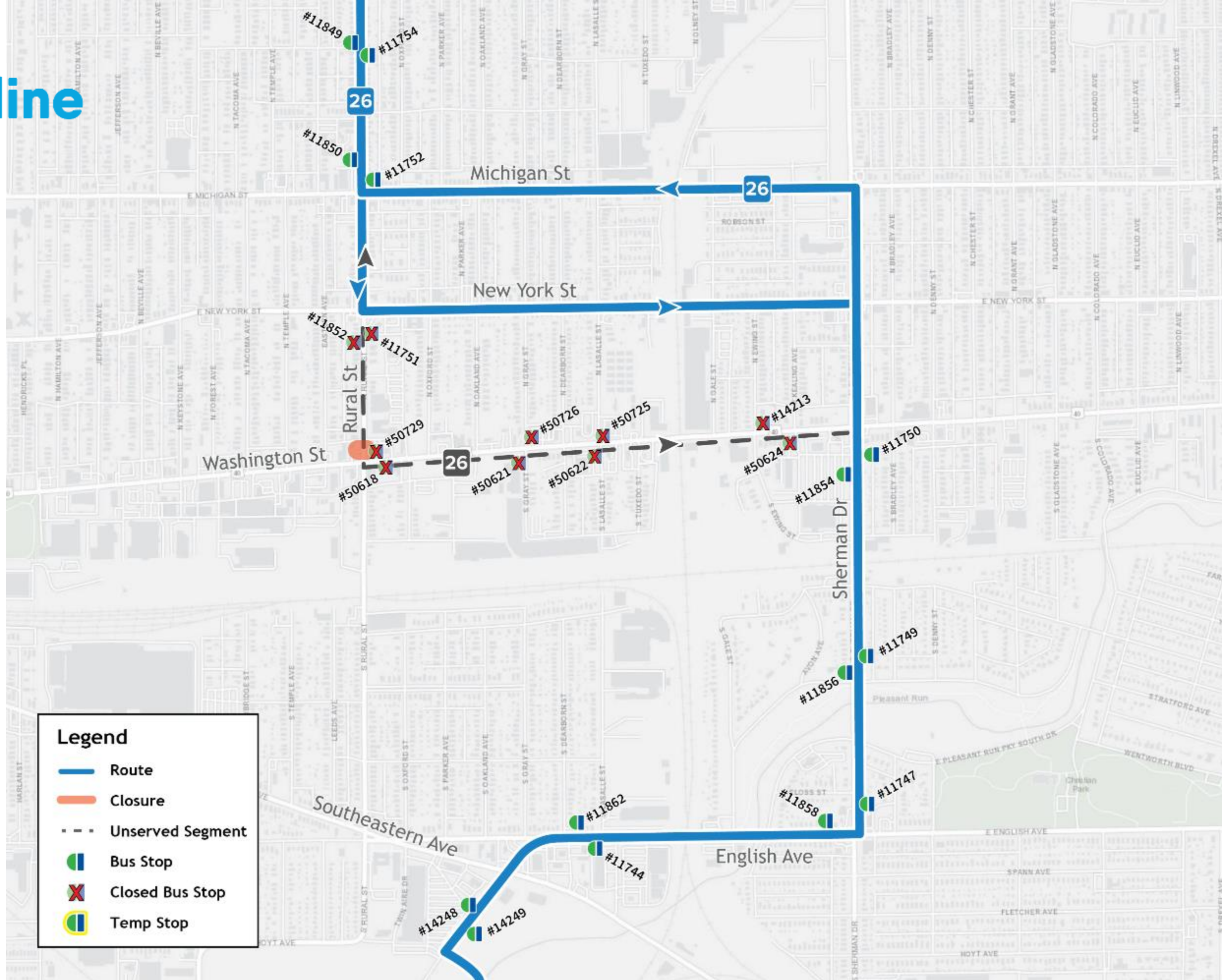




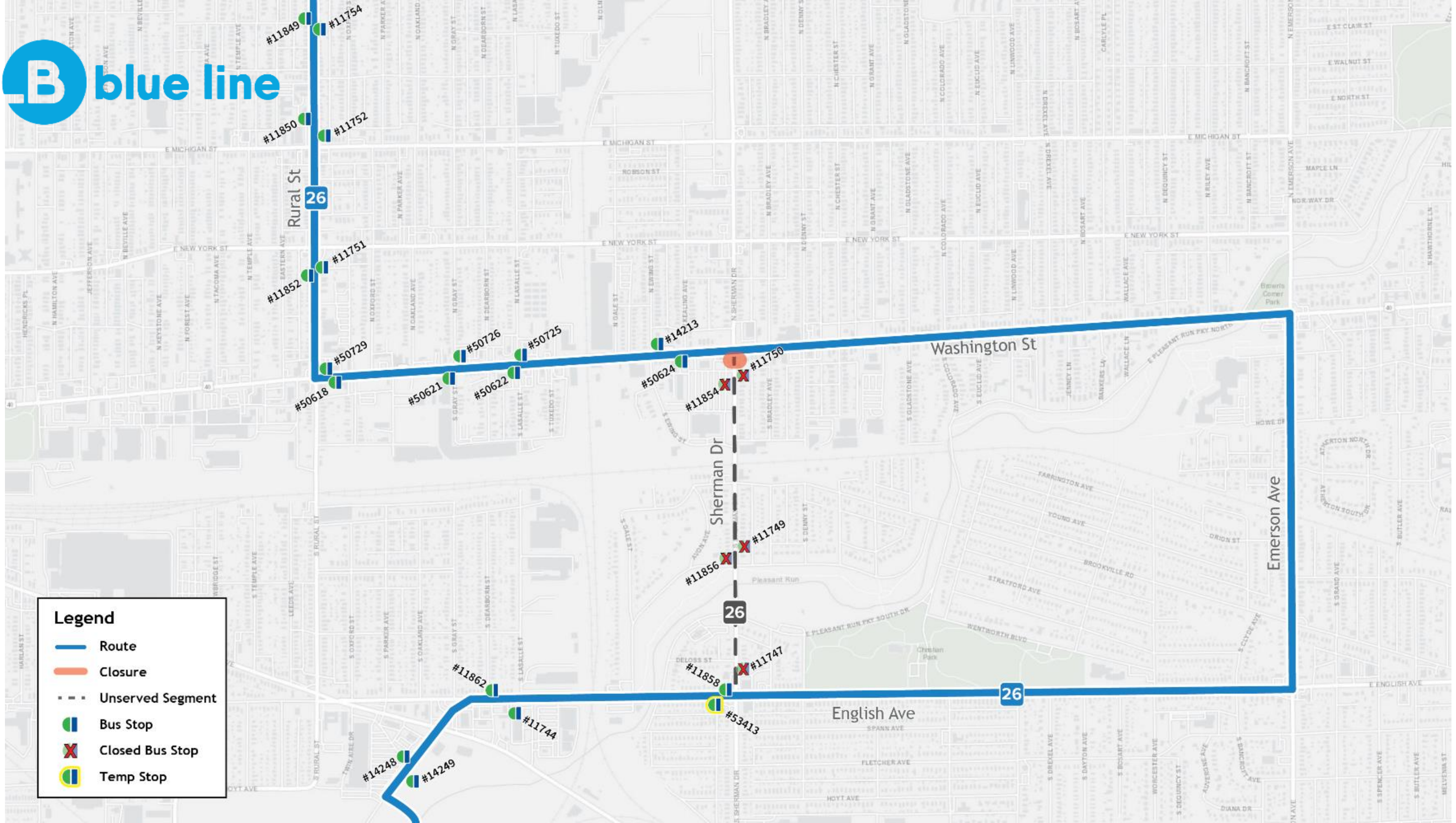
Legend

- Route
- Closure
- Unserved Segment
- Bus Stop
- Closed Bus Stop
- Temp Stop











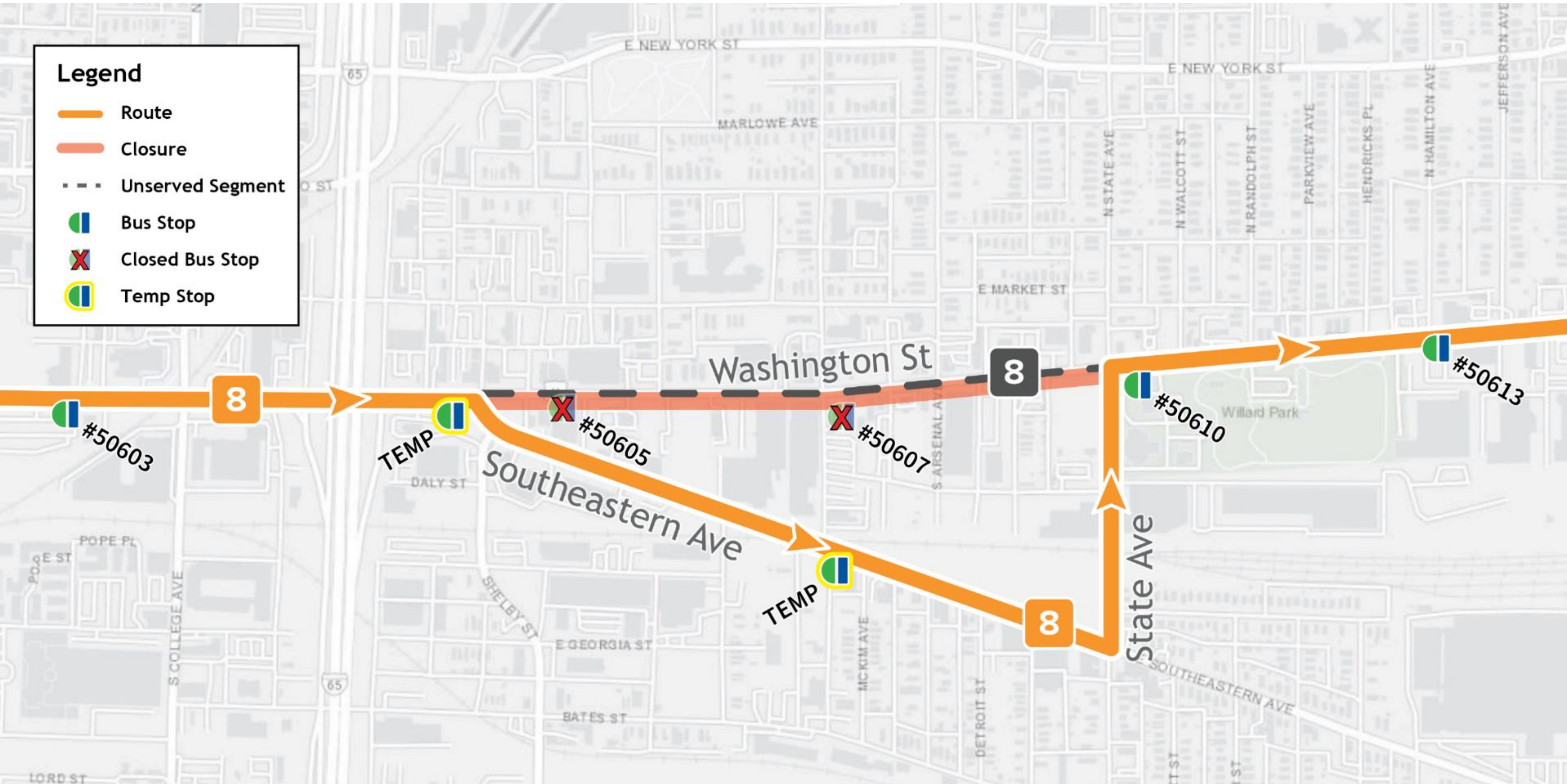
Bus Detour 4-2: North Part of Intersection of Rural St. and Washington St. (Route 26)

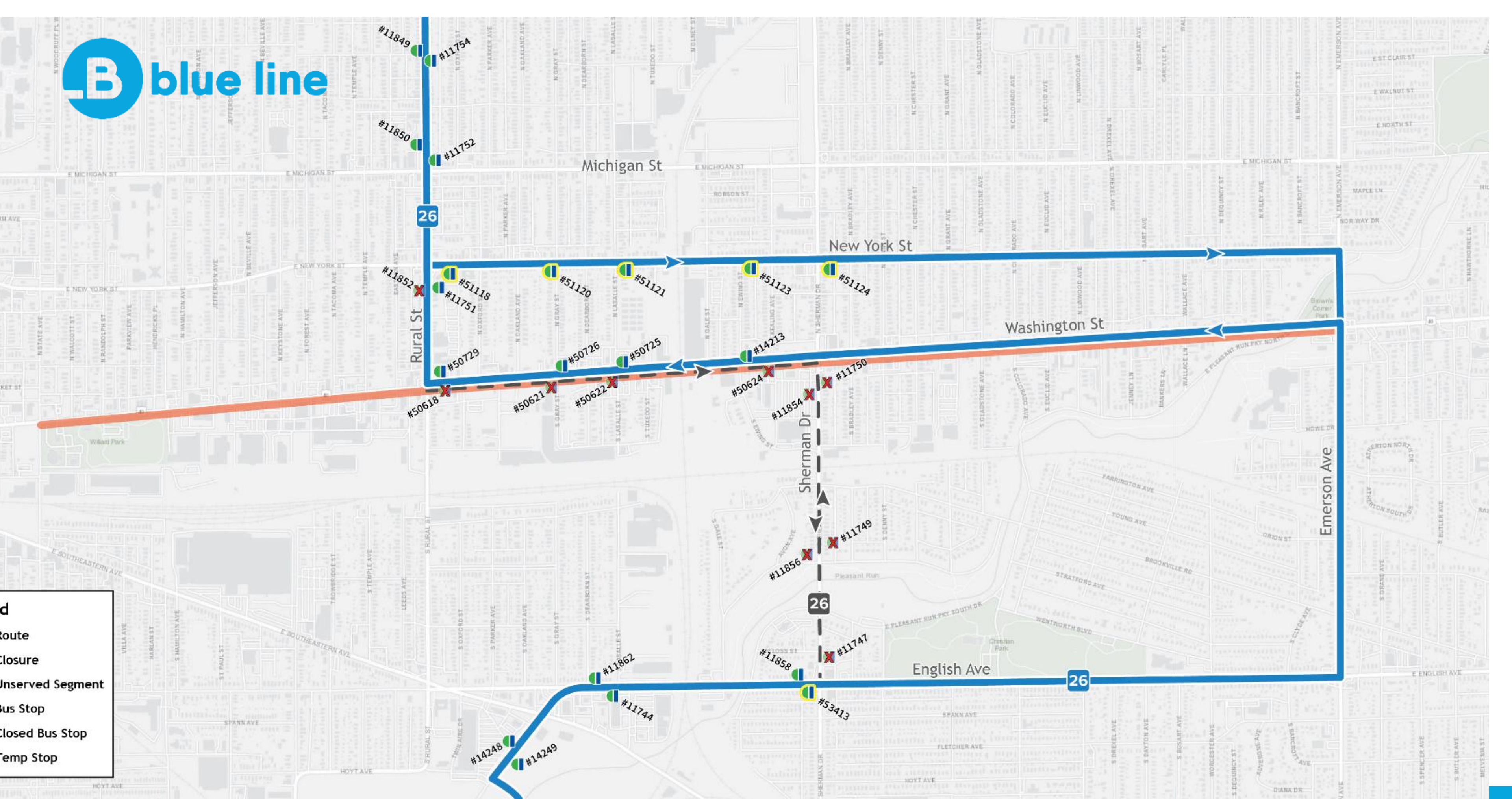


Bus Detour 4-3: South Part of Intersection of Sherman Dr. and Washington St. (Route 26)

Legend

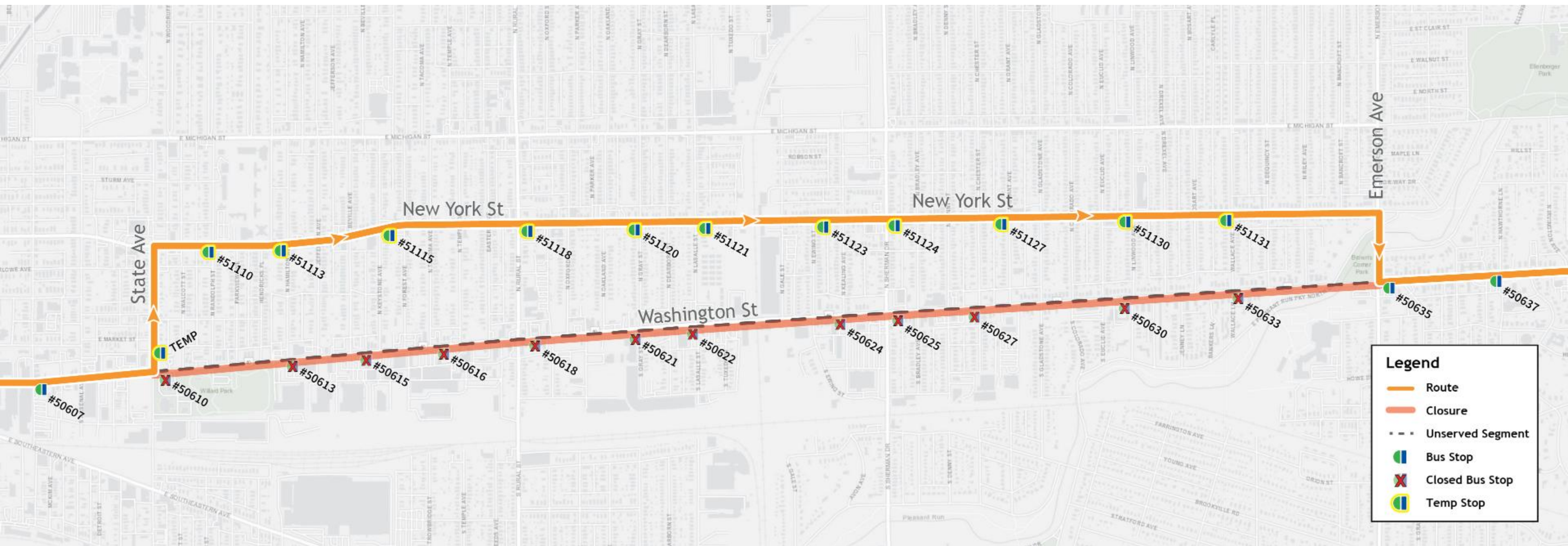
-  Route
-  Closure
-  Unserved Segment
-  Bus Stop
-  Closed Bus Stop
-  Temp Stop





Bus Detour 4-11: State Ave. to Emerson Ave. Eastbound (Route 26)

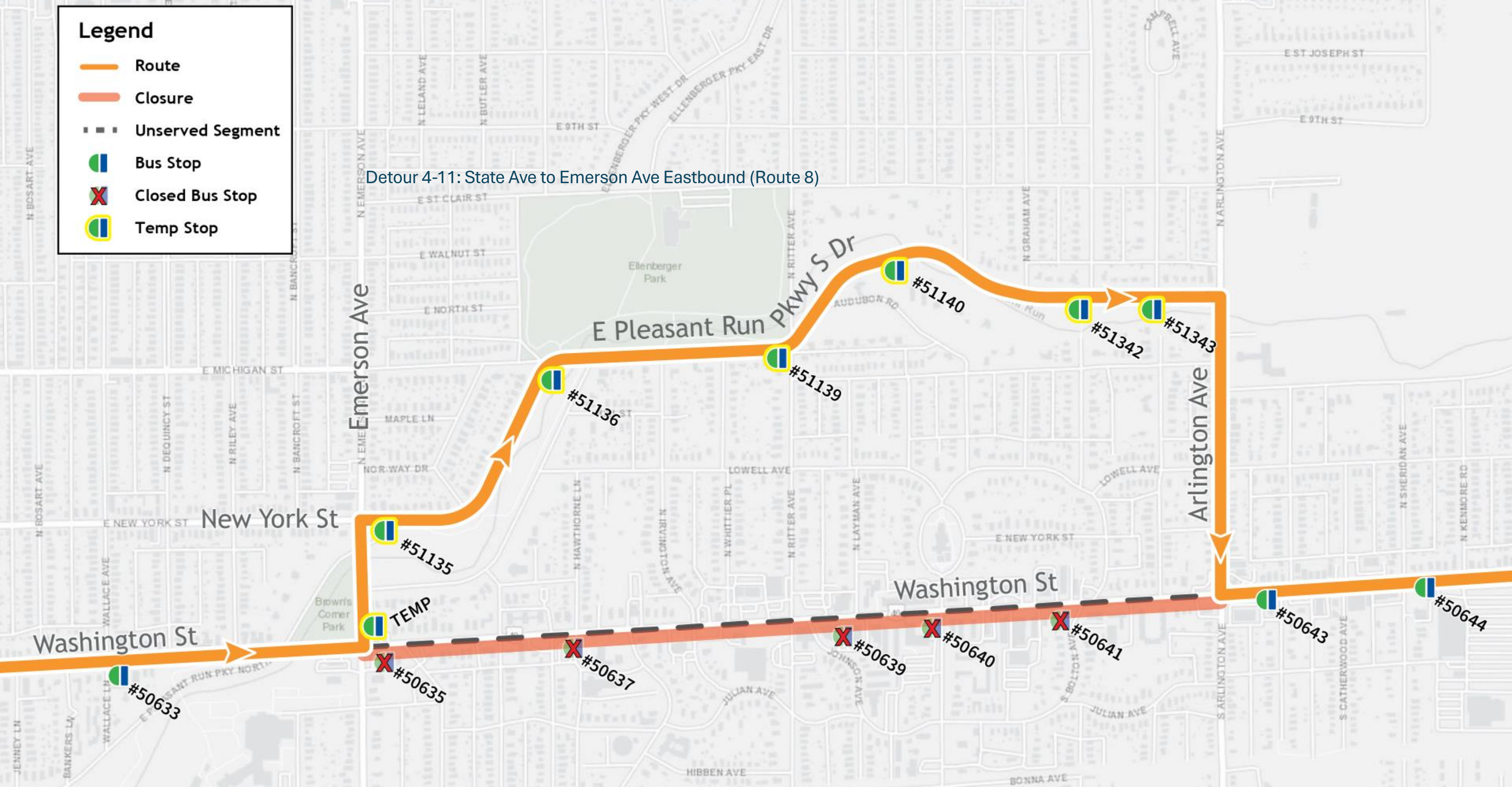










Legend

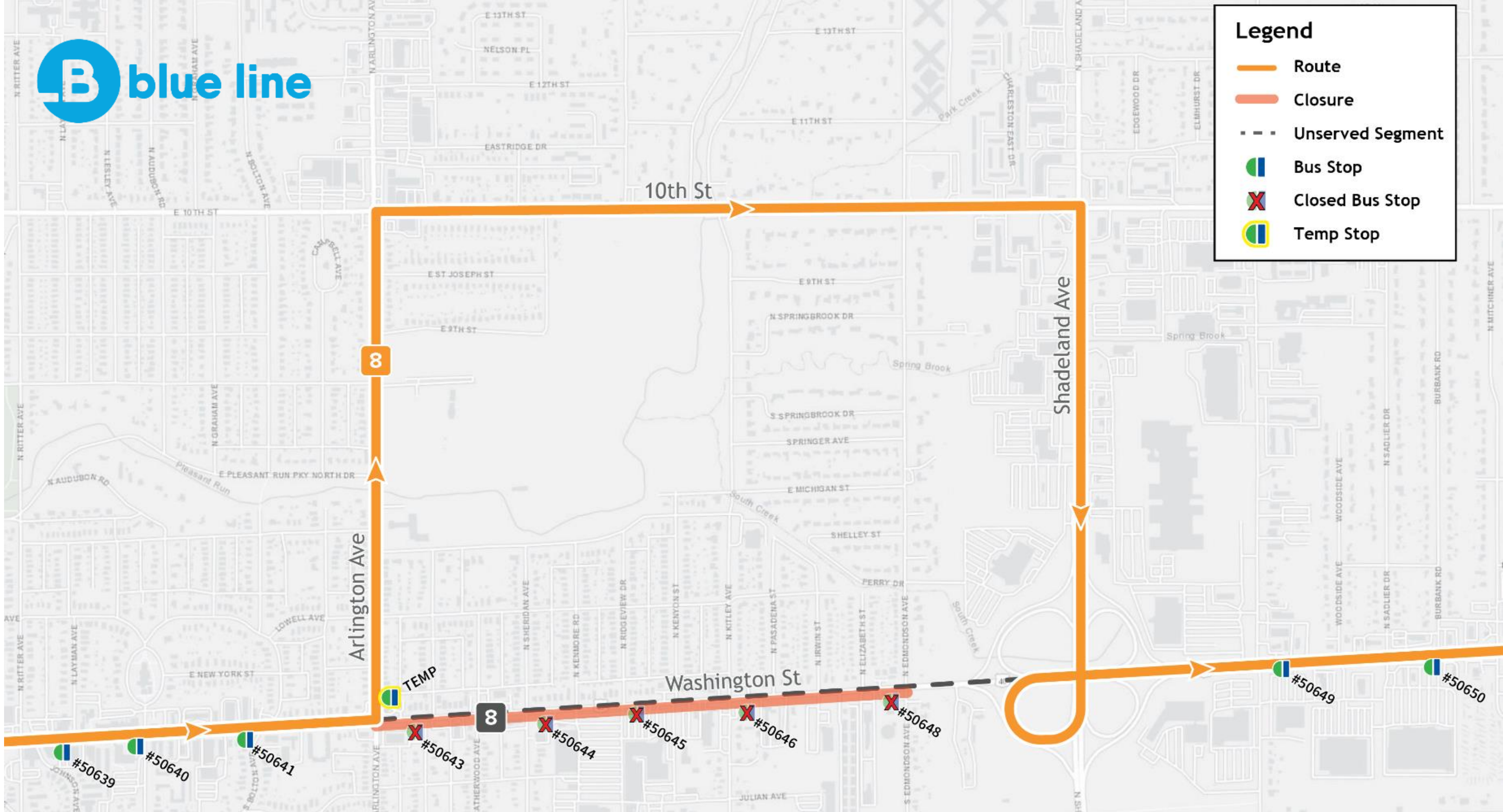
- Route
- Closure
- Unserved Segment
- Bus Stop
- Closed Bus Stop
- Temp Stop

Detour 4-11: State Ave to Emerson Ave Eastbound (Route 8)





Legend

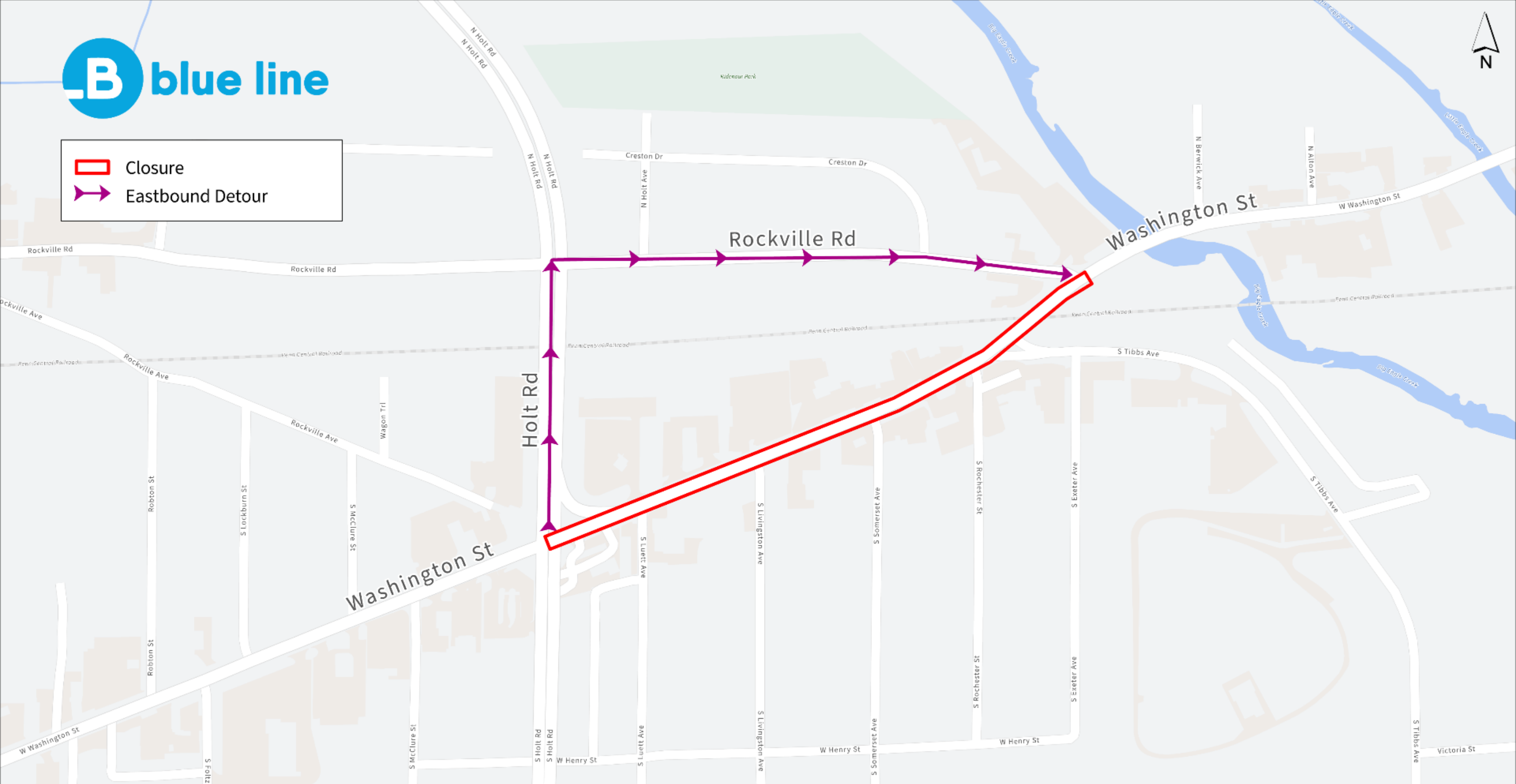
-  Route
-  Closure
-  Unserved Segment
-  Bus Stop
-  Closed Bus Stop
-  Temp Stop





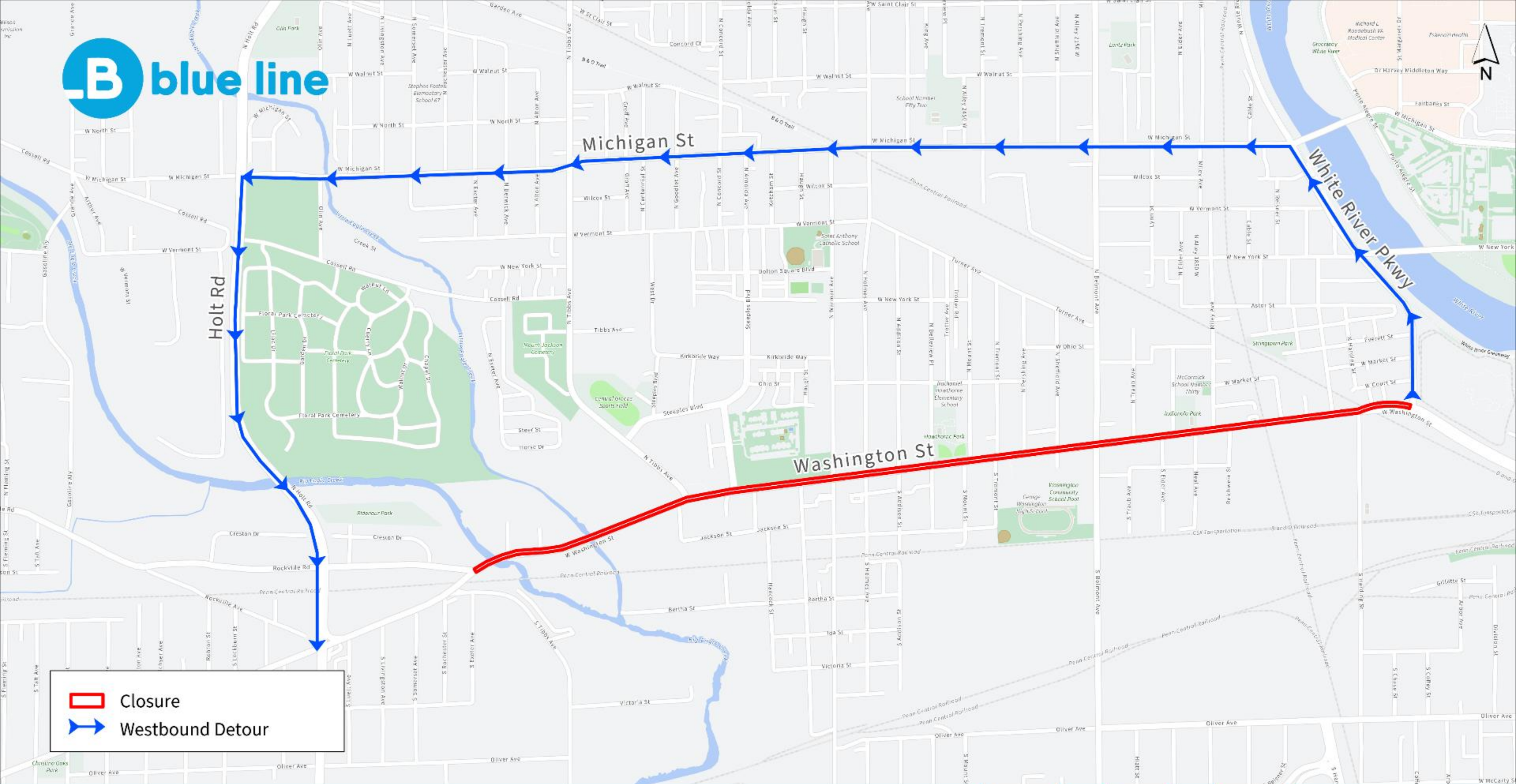
 Closure


 Eastbound Detour




Traffic Detour 2-1: Washington St. from Holt Rd. to Rockville Rd.





 Closure

 Westbound Detour

Traffic Detour 2-2: Washington St. from Rockville Rd. to N. White River Pkwy W.





Washington St

Harding St

Washington St

Belmont Ave

Oliver Ave

Oliver Ave

White River Parkway West Dr

West St

- Closure
- Northbound Detour
- Southbound Detour
- Southbound Truck Detour

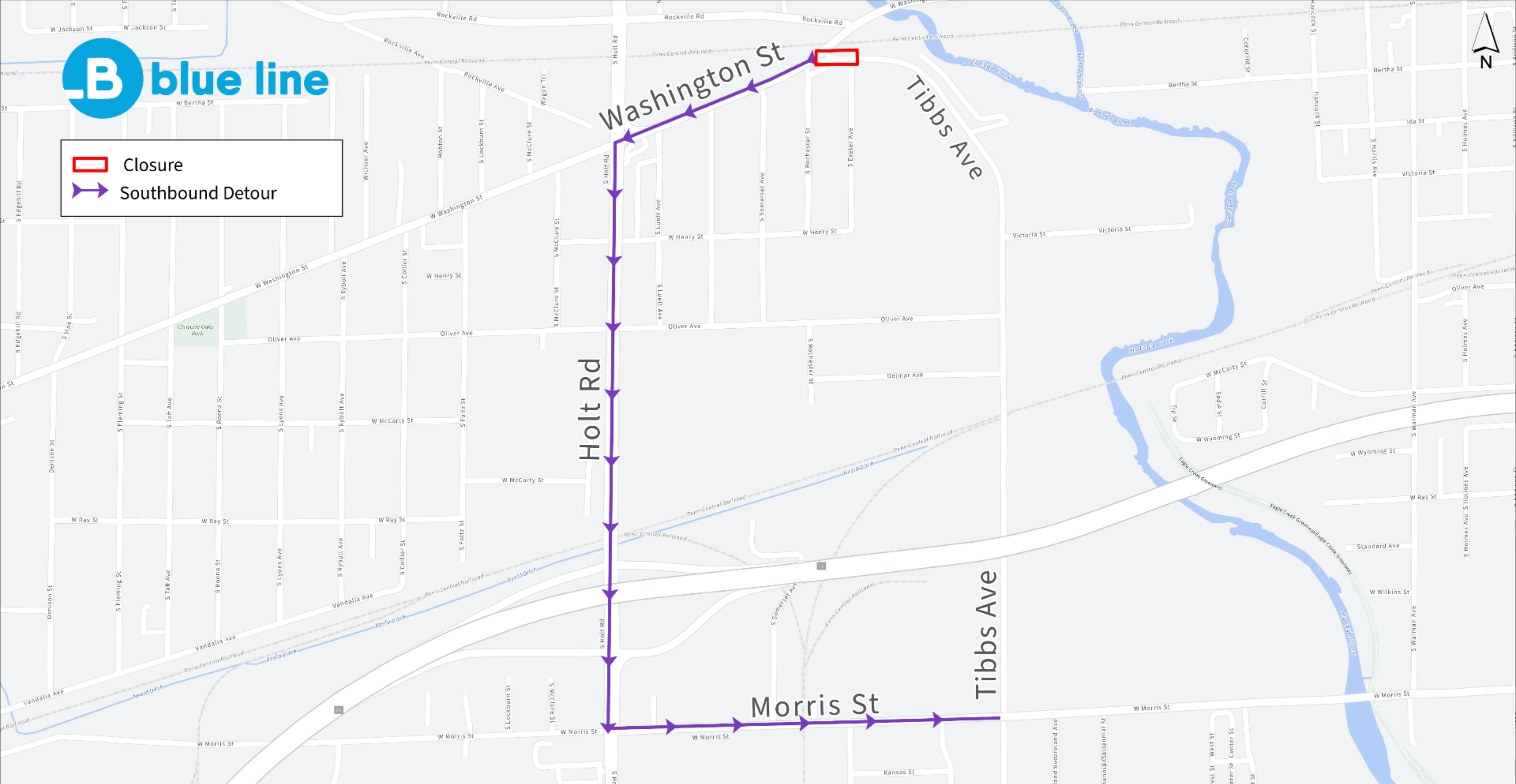


Traffic Detour 2-3: S. Harding St. at W. Washington St.







- Closure
- Southbound Detour

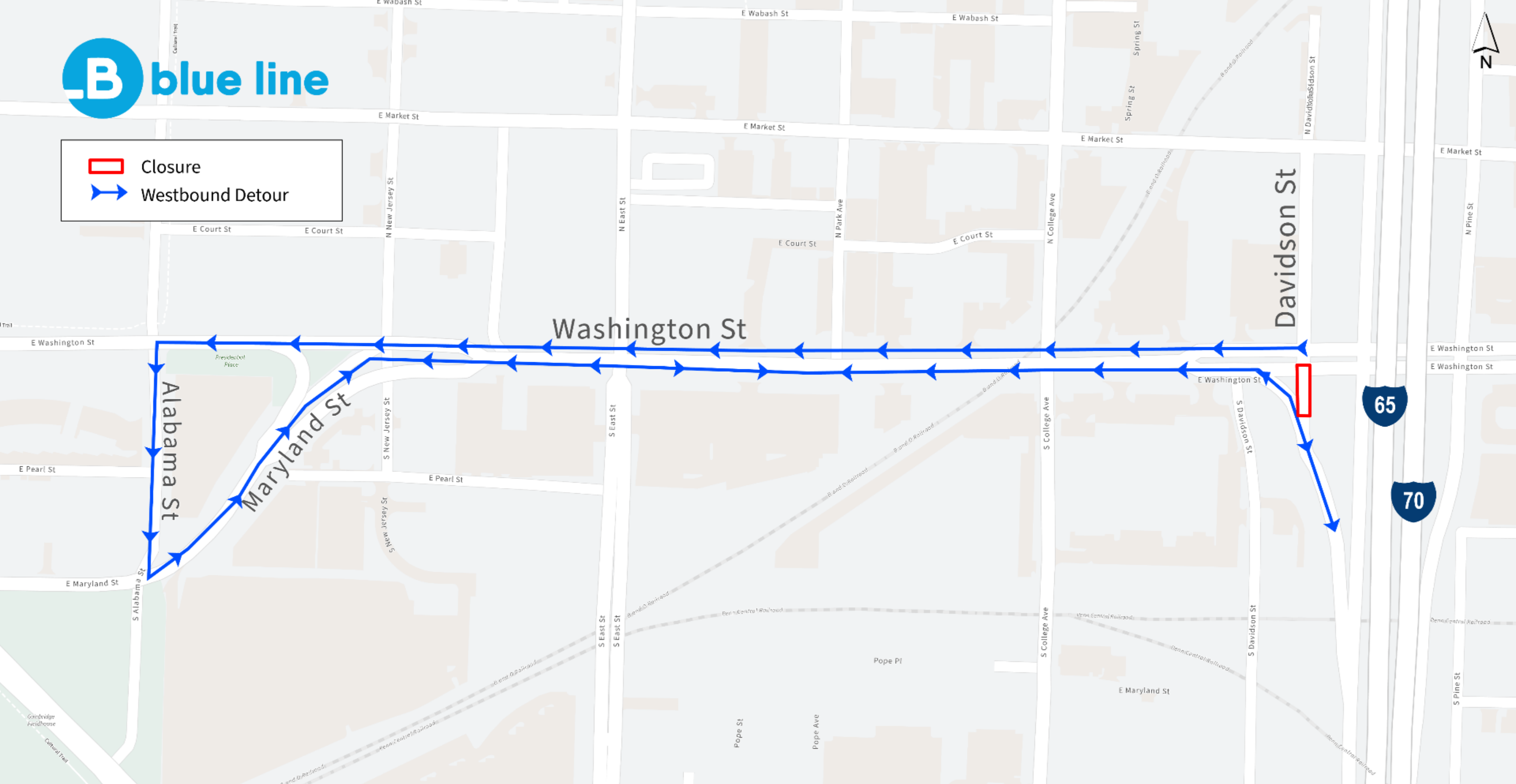


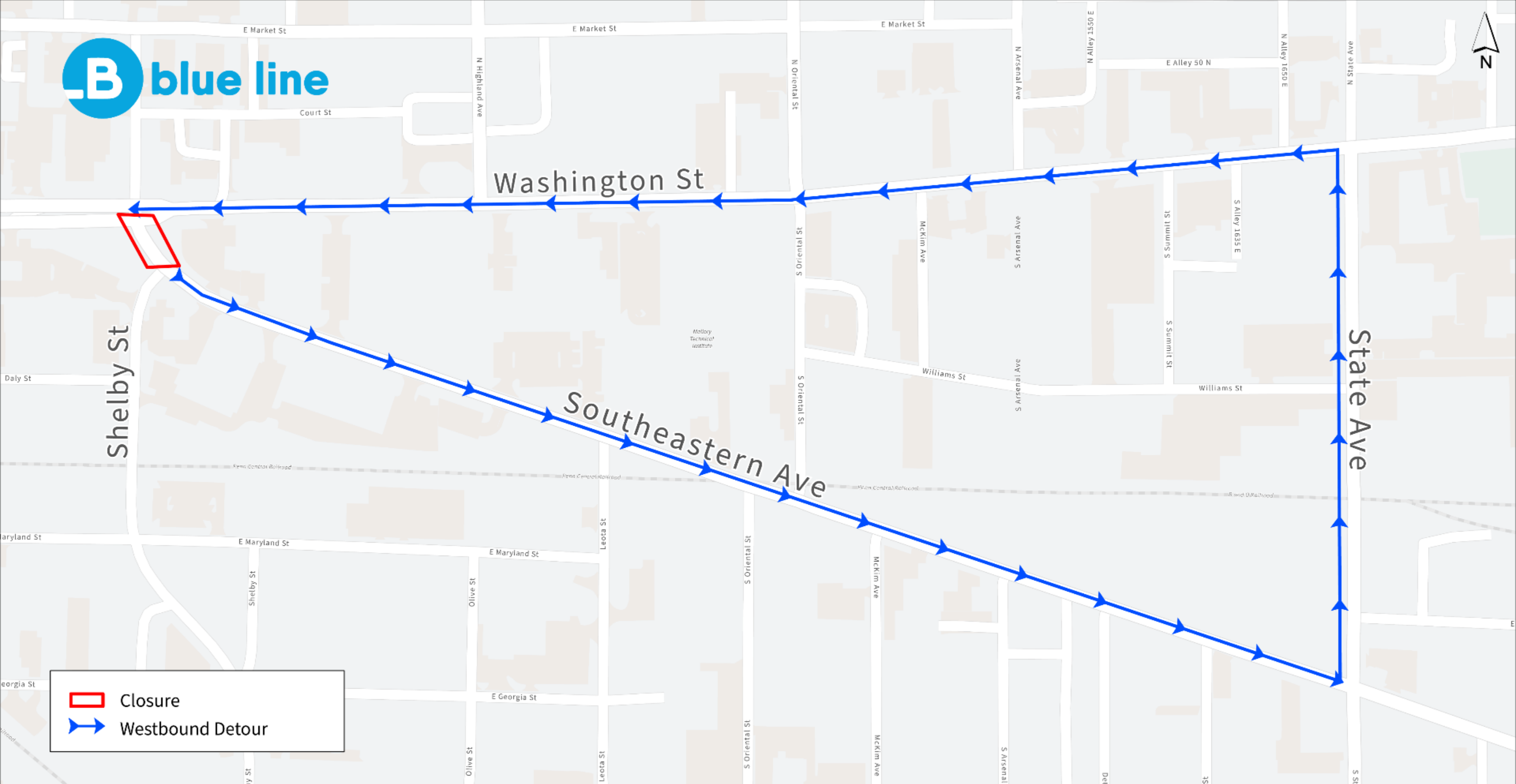
Traffic Detour 2-4: S. Tibbs Ave. from Washington St. to Exeter Ave.







-  Closure
-  Westbound Detour







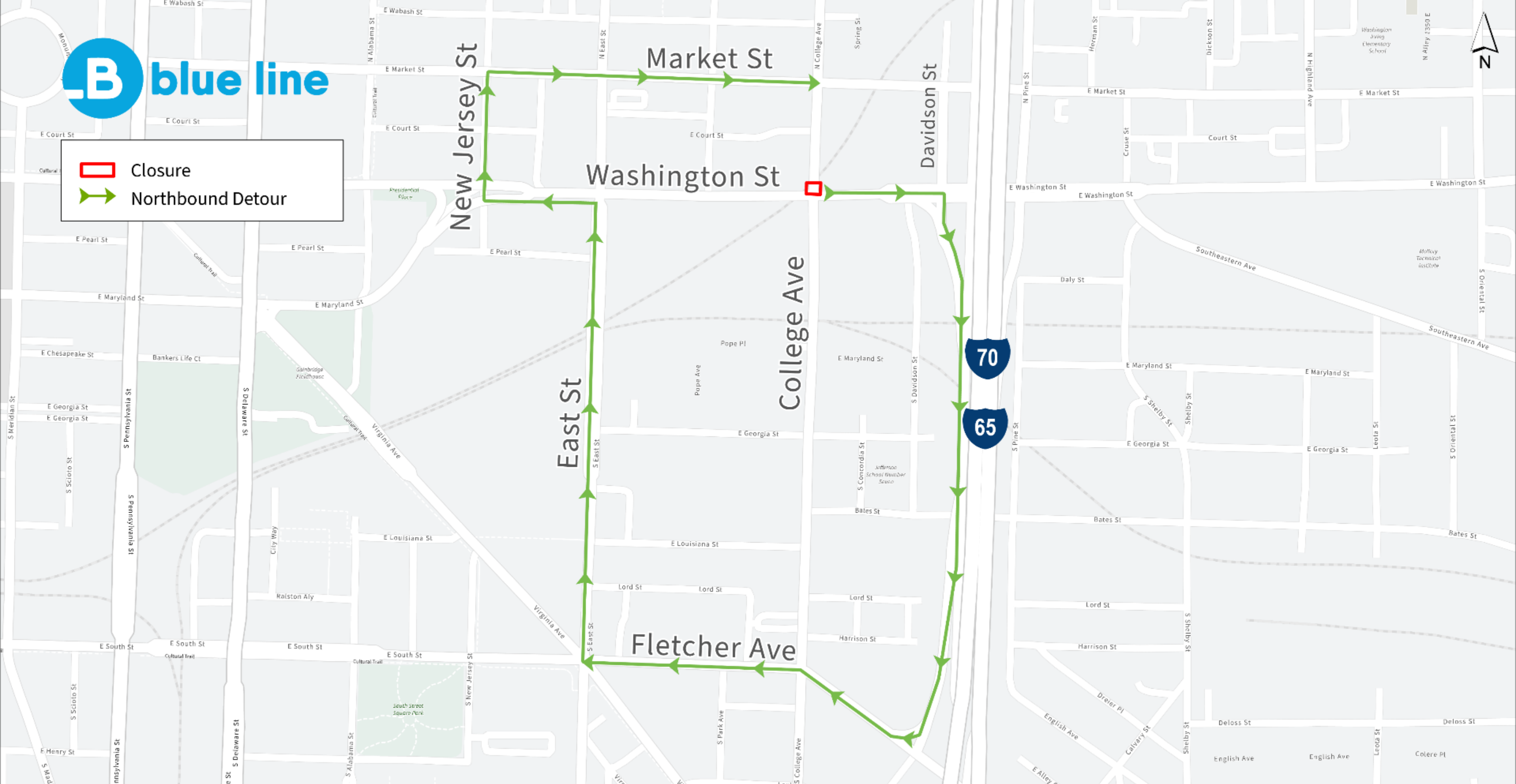
 Closure
 Westbound Detour

Traffic Detour 3-4: Southeastern Ave. Shelby St. to Washington St.



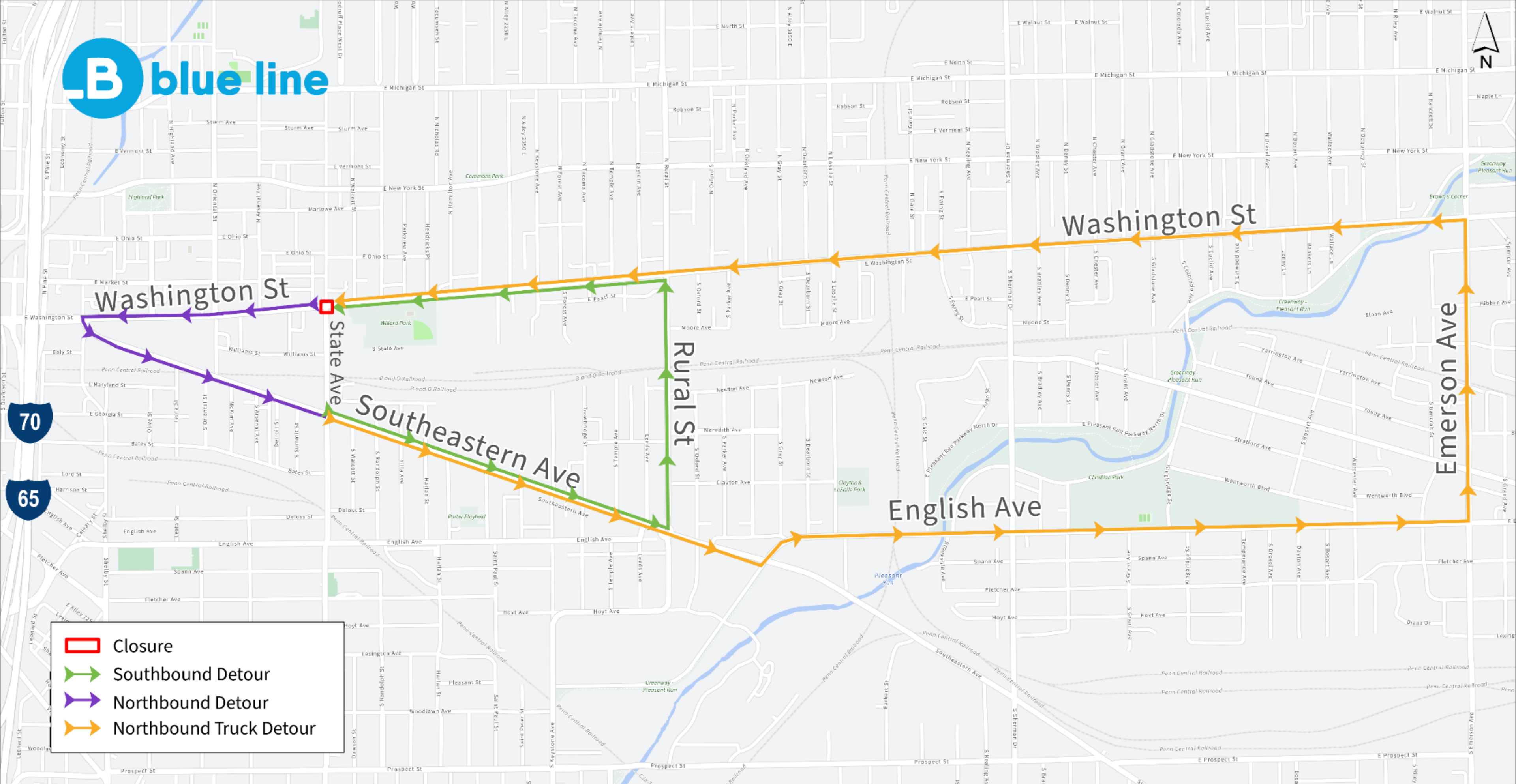






 Closure
 Northbound Detour



Traffic Detour 3-5: S. College Ave. at Washington St.

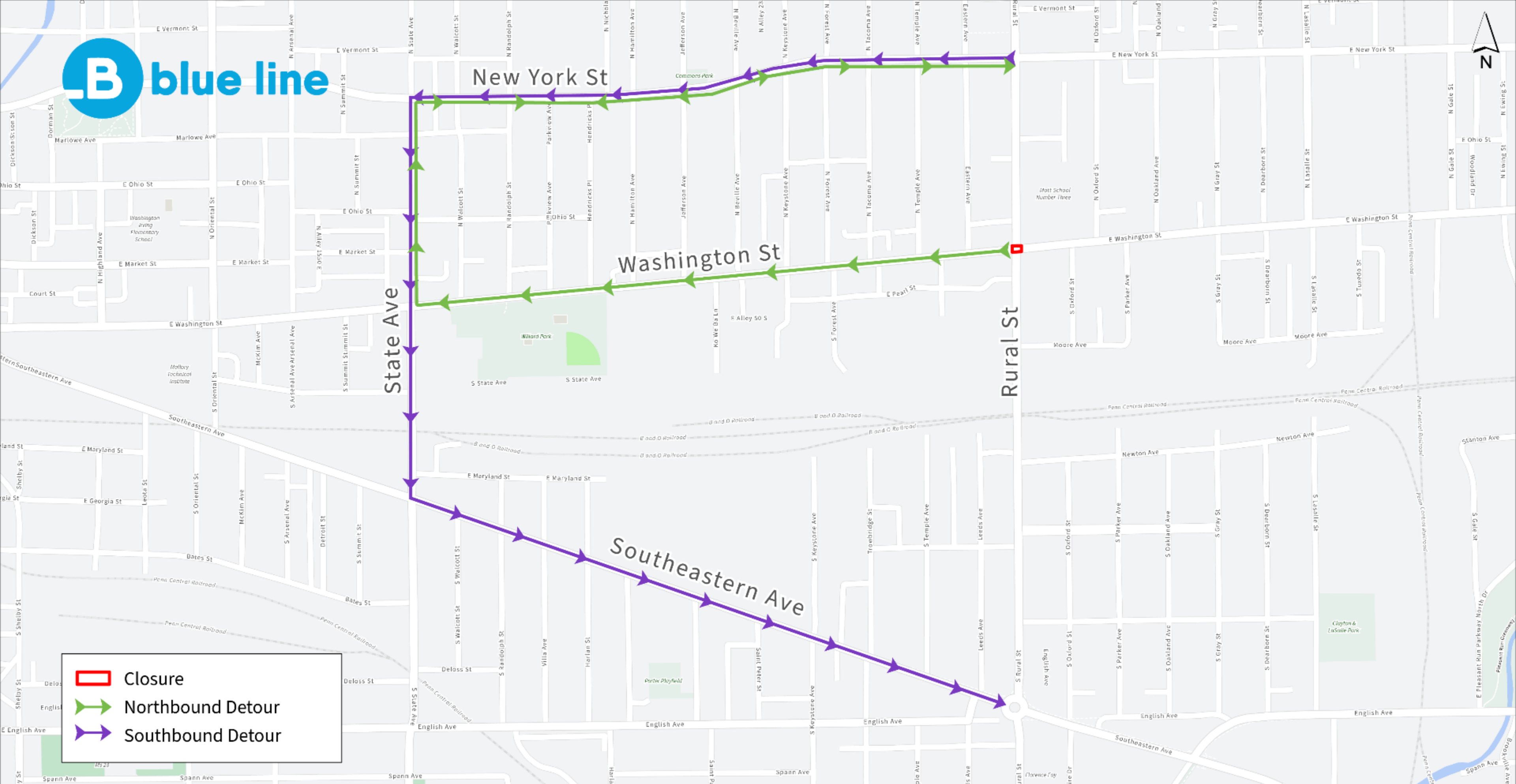


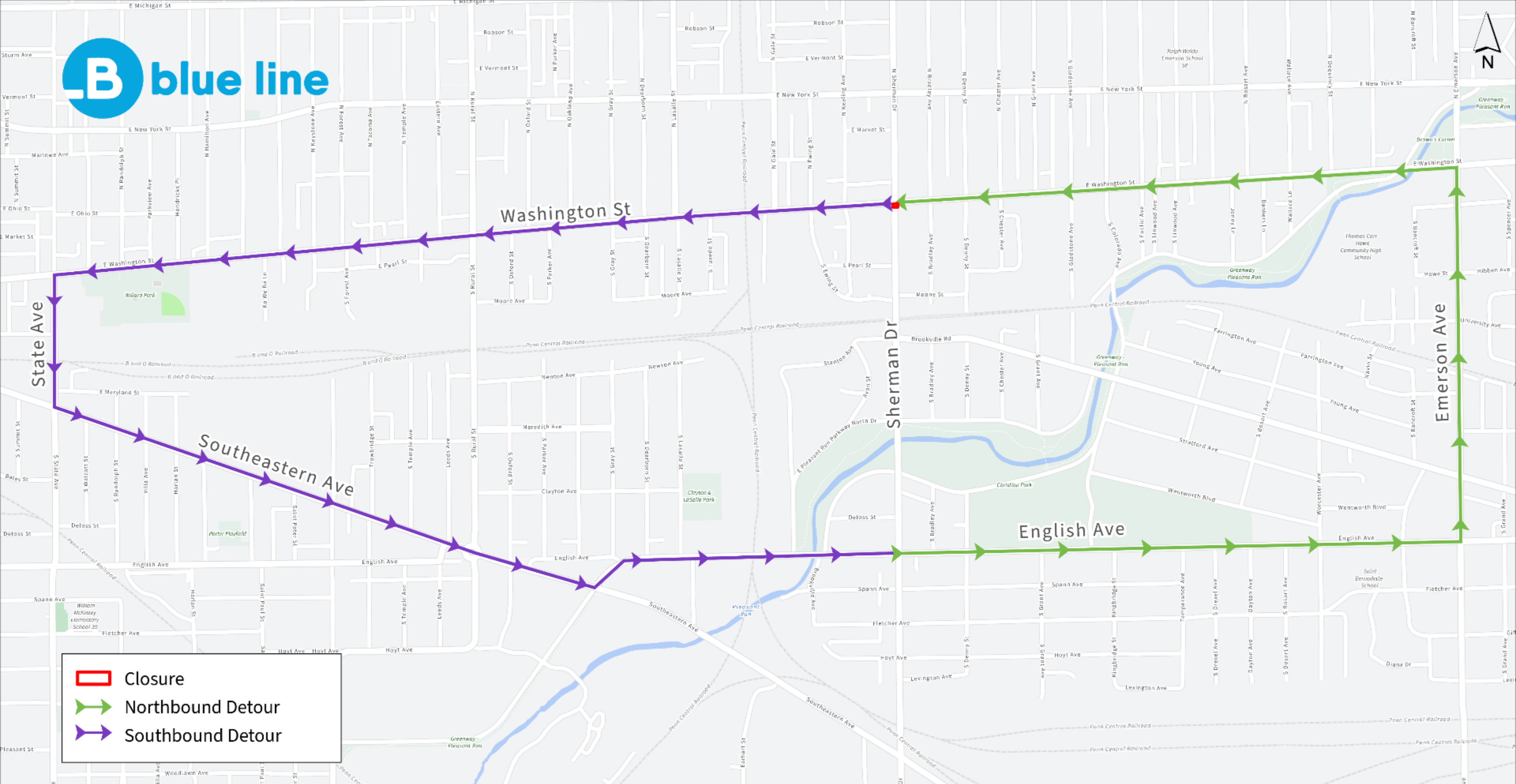


-  Closure
-  Southbound Detour
-  Northbound Detour
-  Northbound Truck Detour

Traffic Detour 4-1: State Ave. South of Washington Ave.







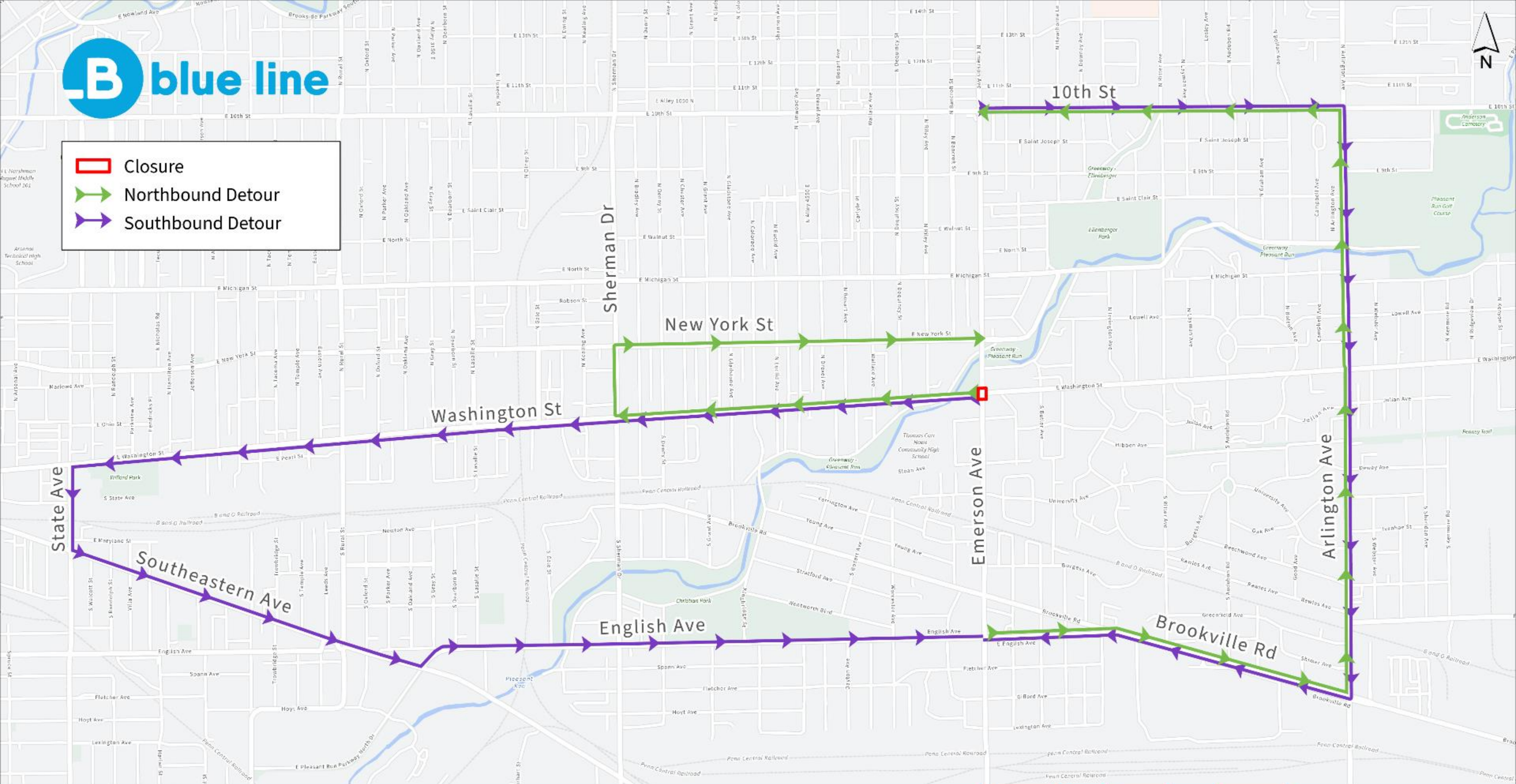
- Closure
- Northbound Detour
- Southbound Detour

Traffic Detour 4-3: Sherman Dr. South of Washington St.



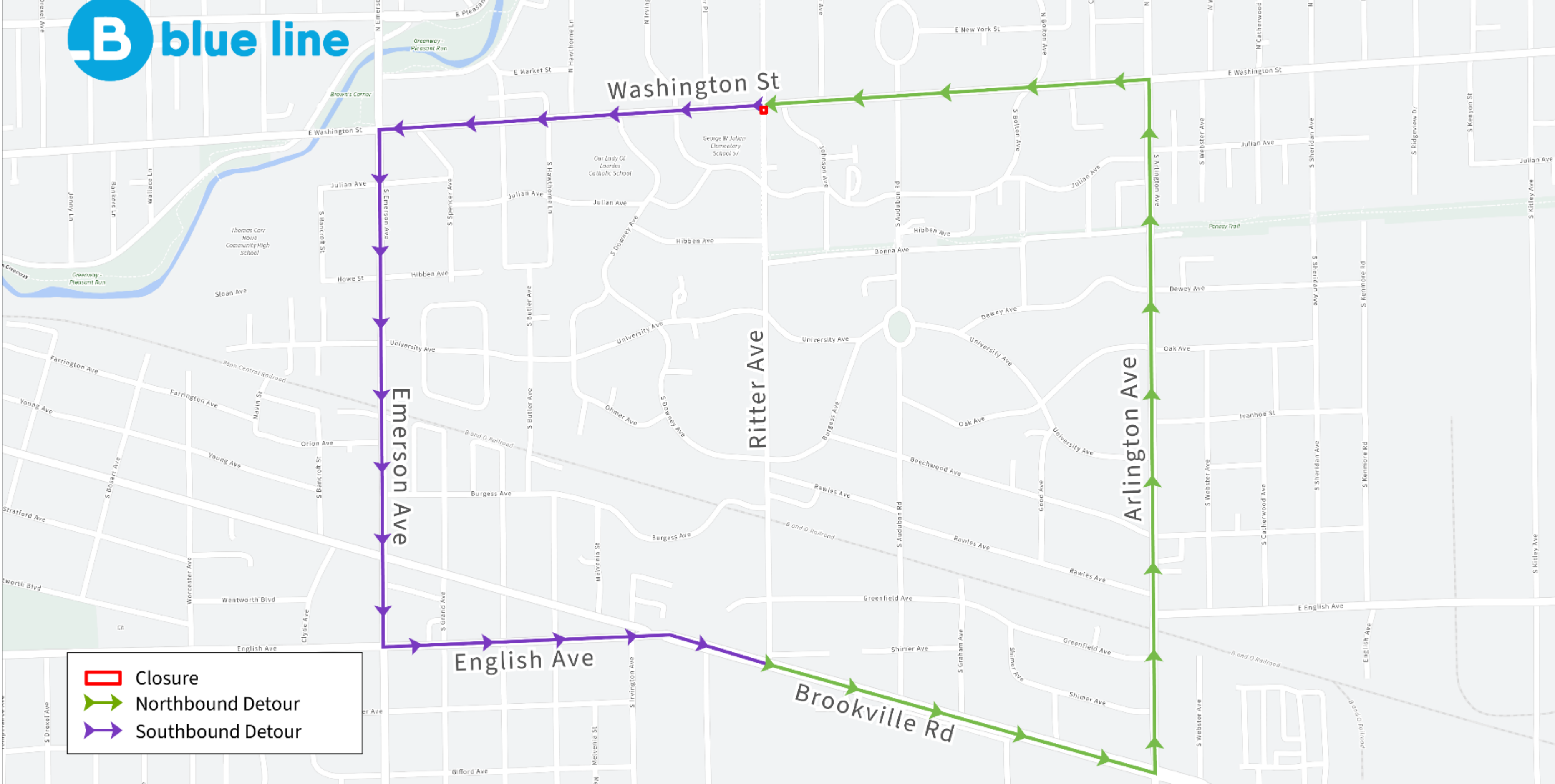


- Closure
- Northbound Detour
- Southbound Detour



Traffic Detour 4-4: Emerson Ave. North & South of Washington St.





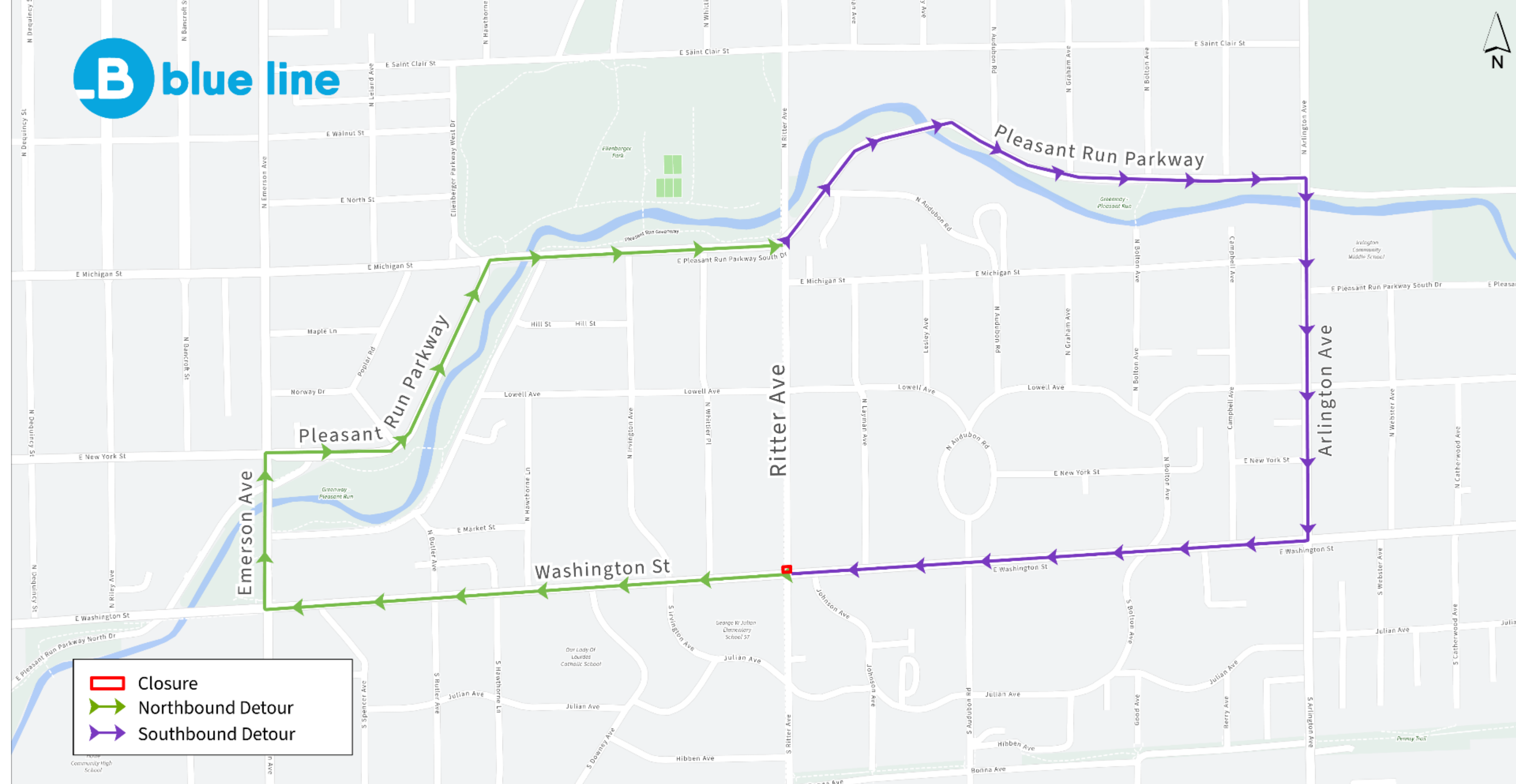
Traffic Detour 4-5: Ritter Ave. South of Washington St.

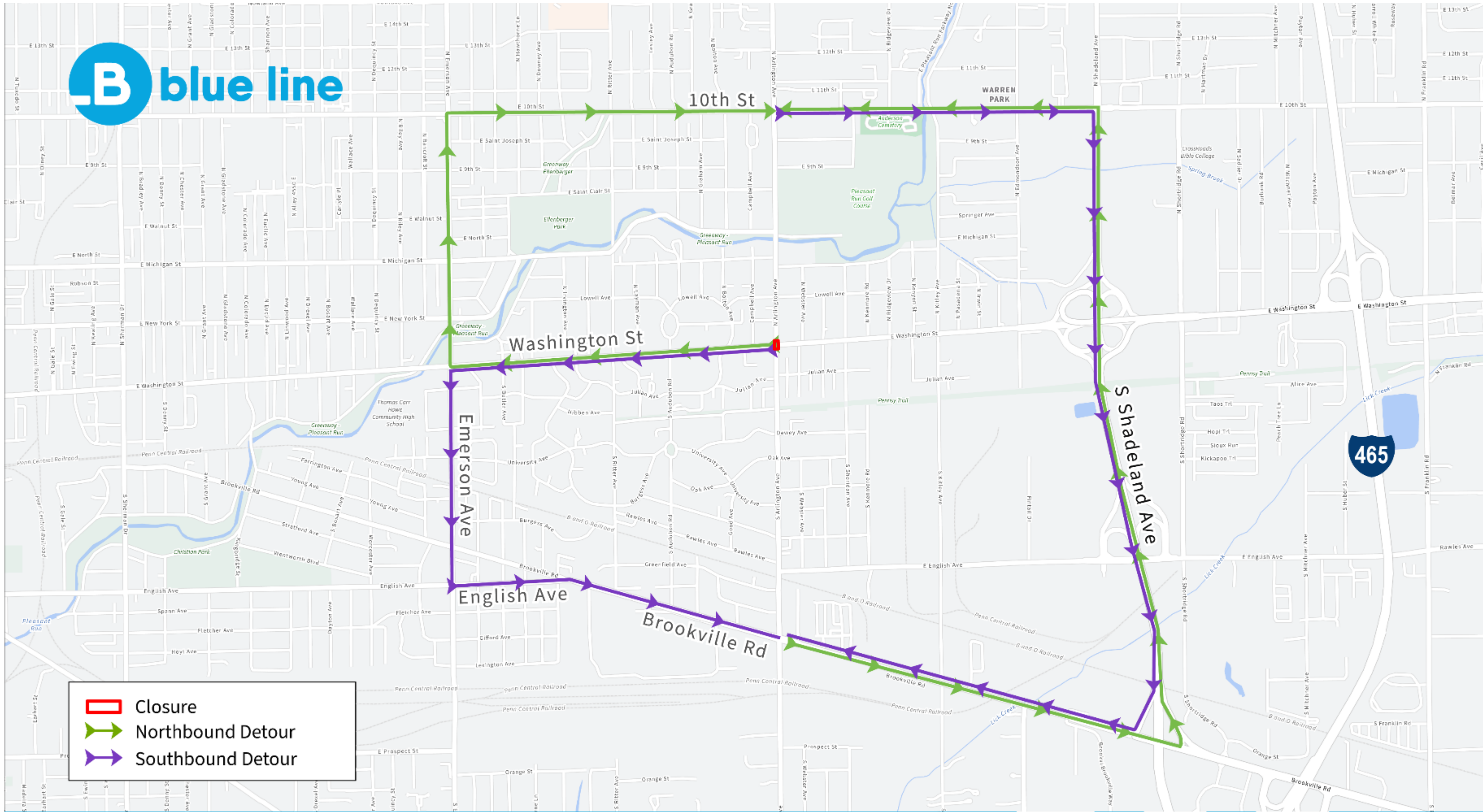







- Closure
- Northbound Detour
- Southbound Detour

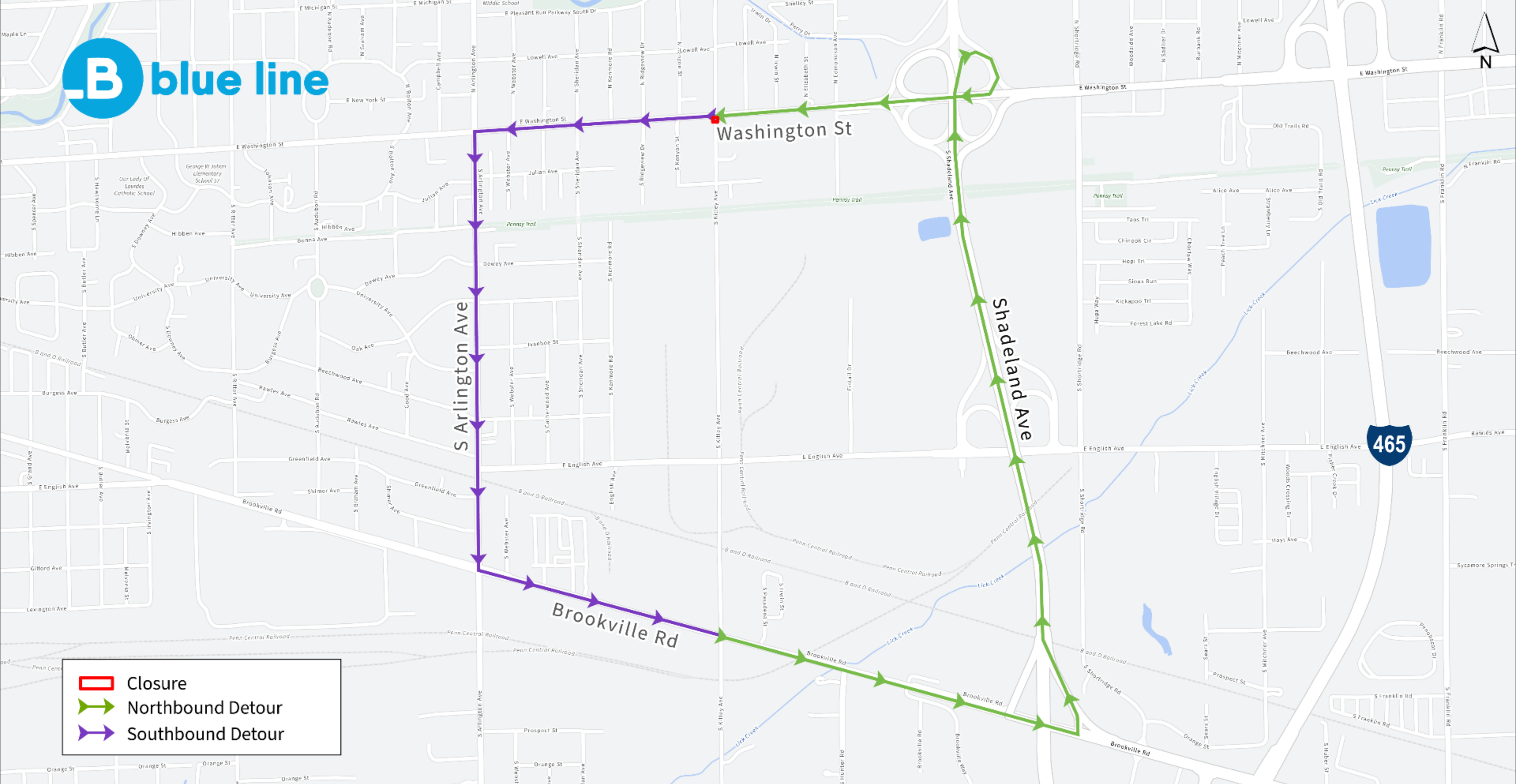
Traffic Detour 4-6: Ritter Ave. North of Washington St.





465

	Closure
	Northbound Detour
	Southbound Detour





- Closure
- Northbound Detour
- Southbound Detour

Traffic Detour 4-8: Kitley Ave. South of Washington St.



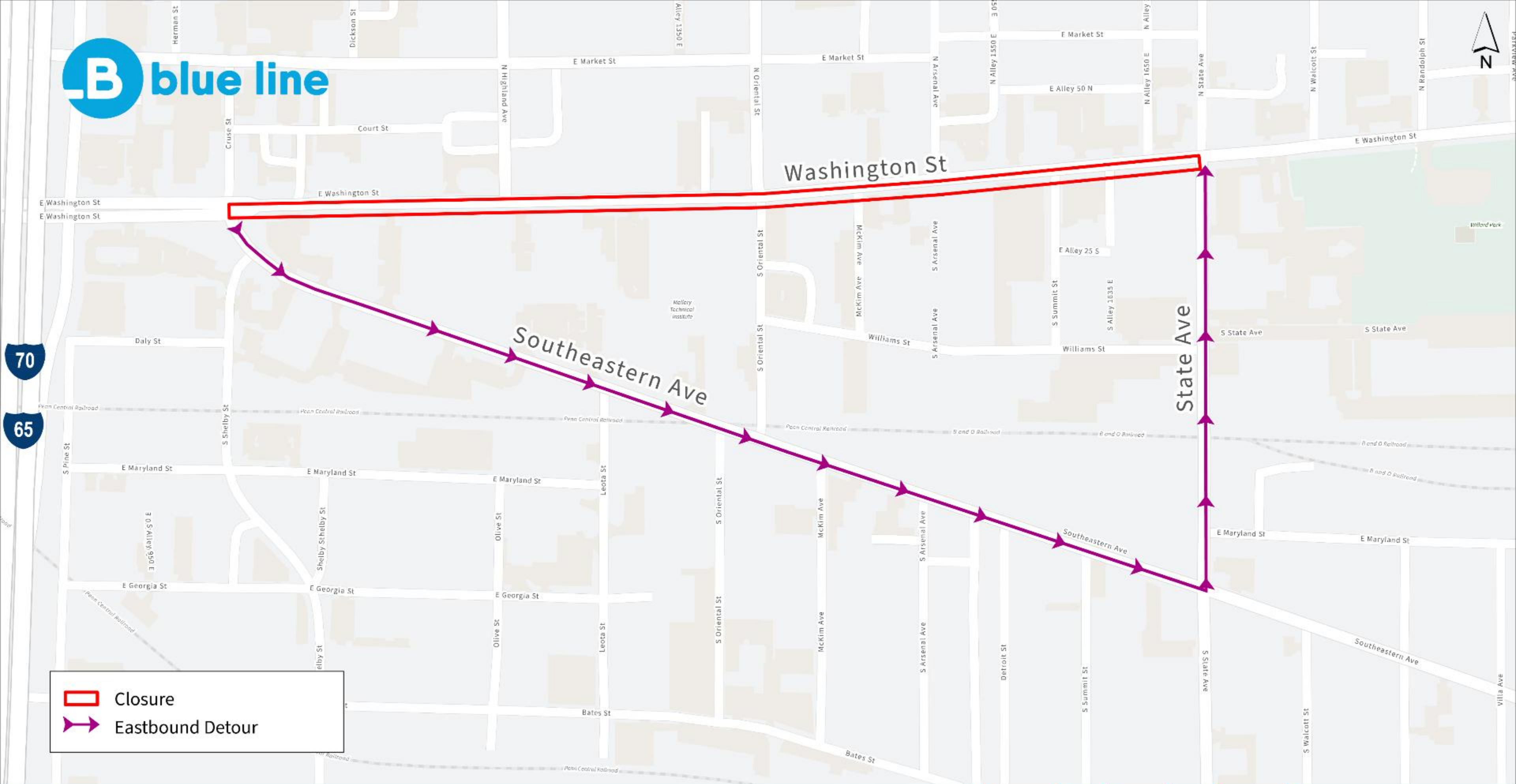


 Closure
 Trail Detour



Traffic Detour 4-9: Pleasant Run Trail along Emerson Ave. and Washington St.



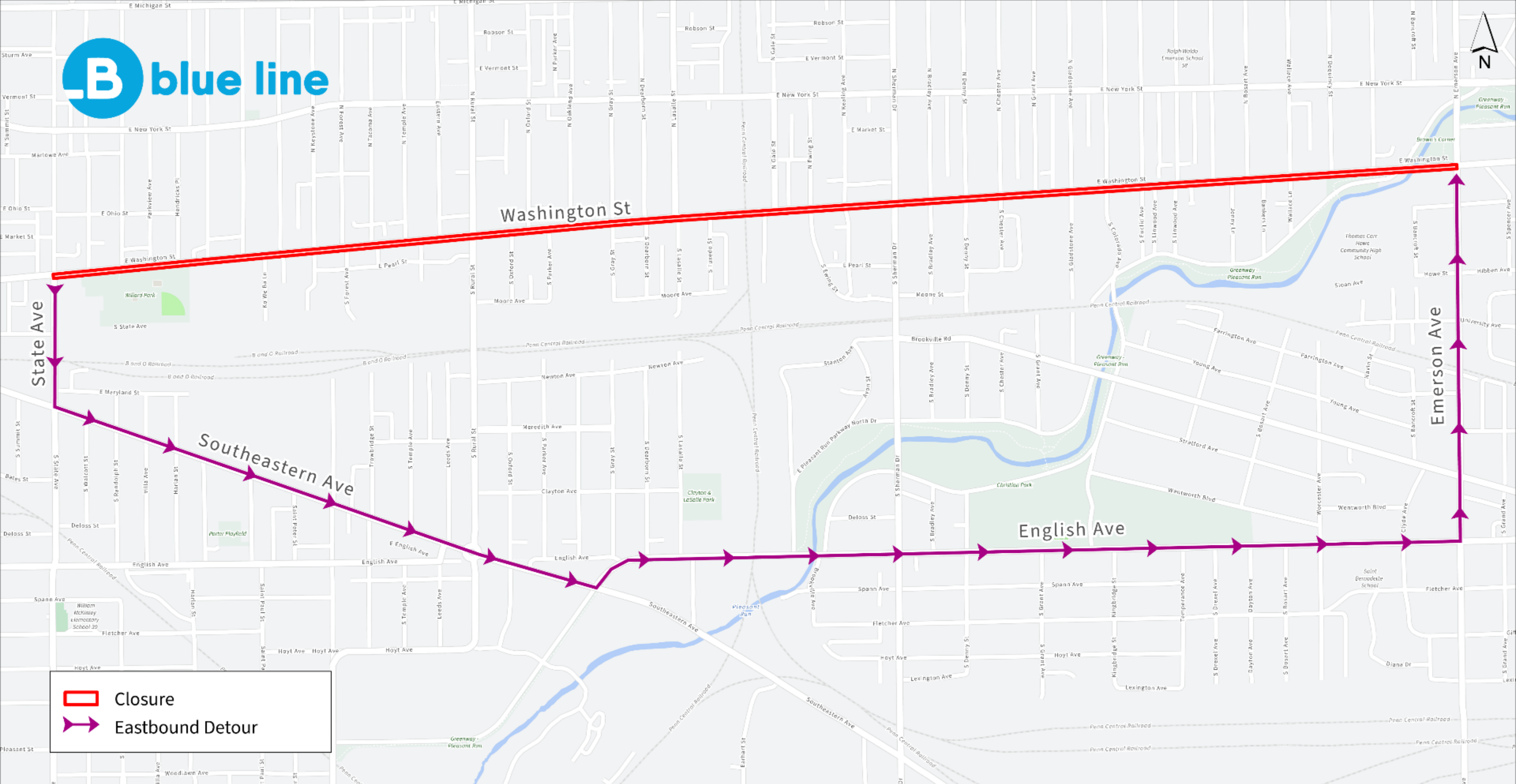



 Closure


 Eastbound Detour

Traffic Detour 4-10: Washington St. from Southeastern Ave. to State Ave.



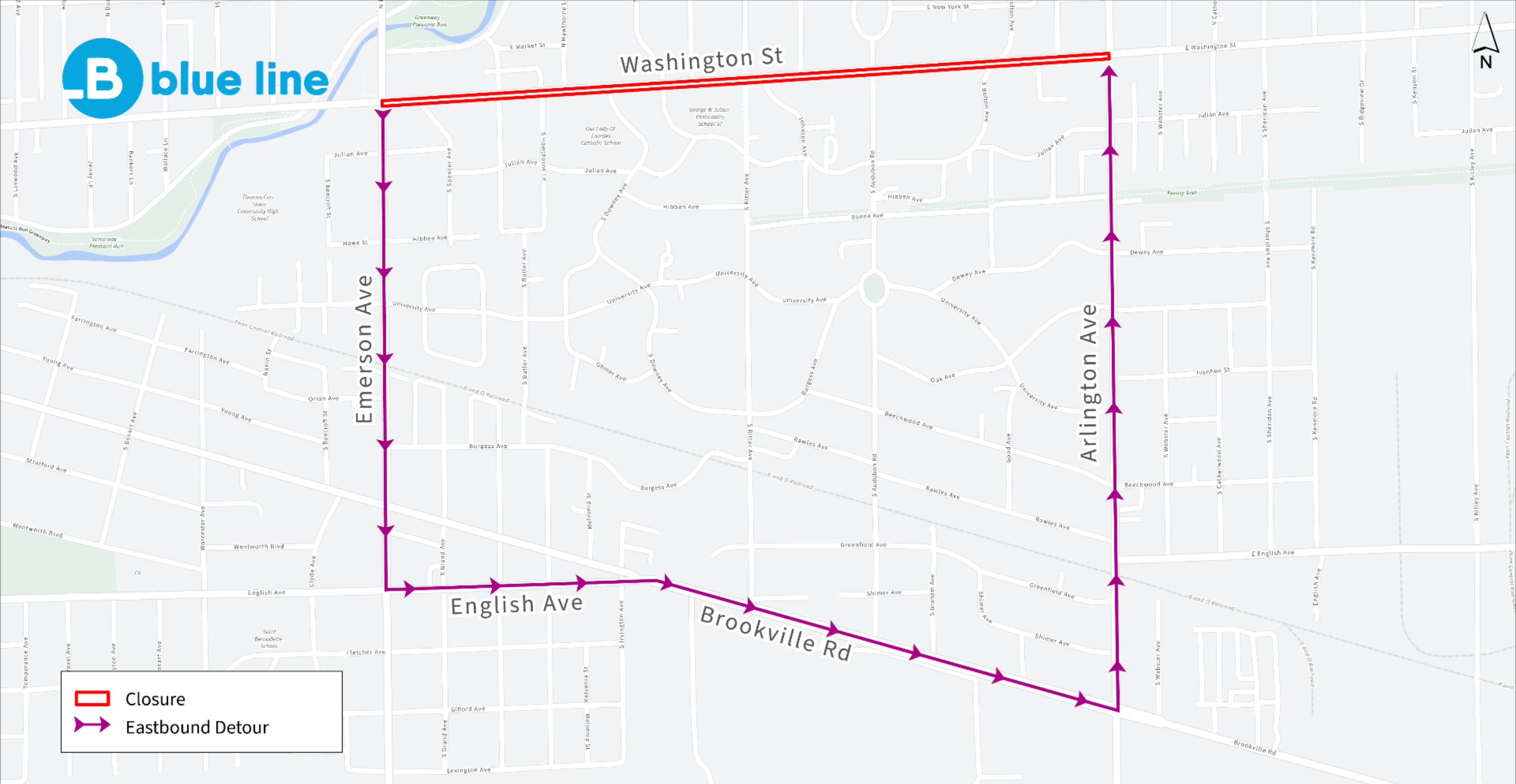



 Closure


 Eastbound Detour

Traffic Detour 4-11: Washington St. from State Ave. to Emerson Ave.



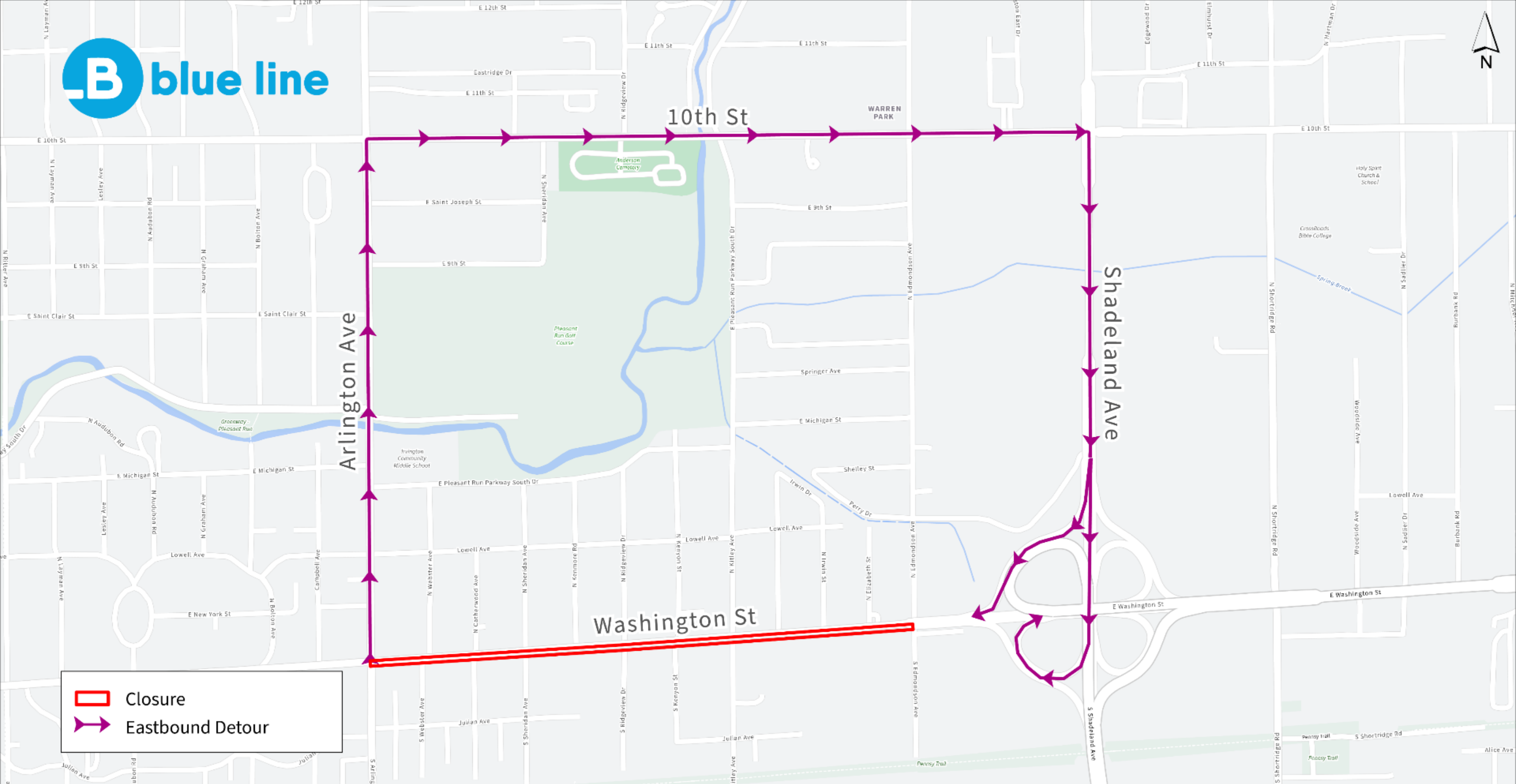


 Closure

 Eastbound Detour

Traffic Detour 4-12: Washington St. from Emerson Ave. to Arlington Ave.





Traffic Detour 4-13: Washington St. from Arlington Ave. to Shadeland Ave.

